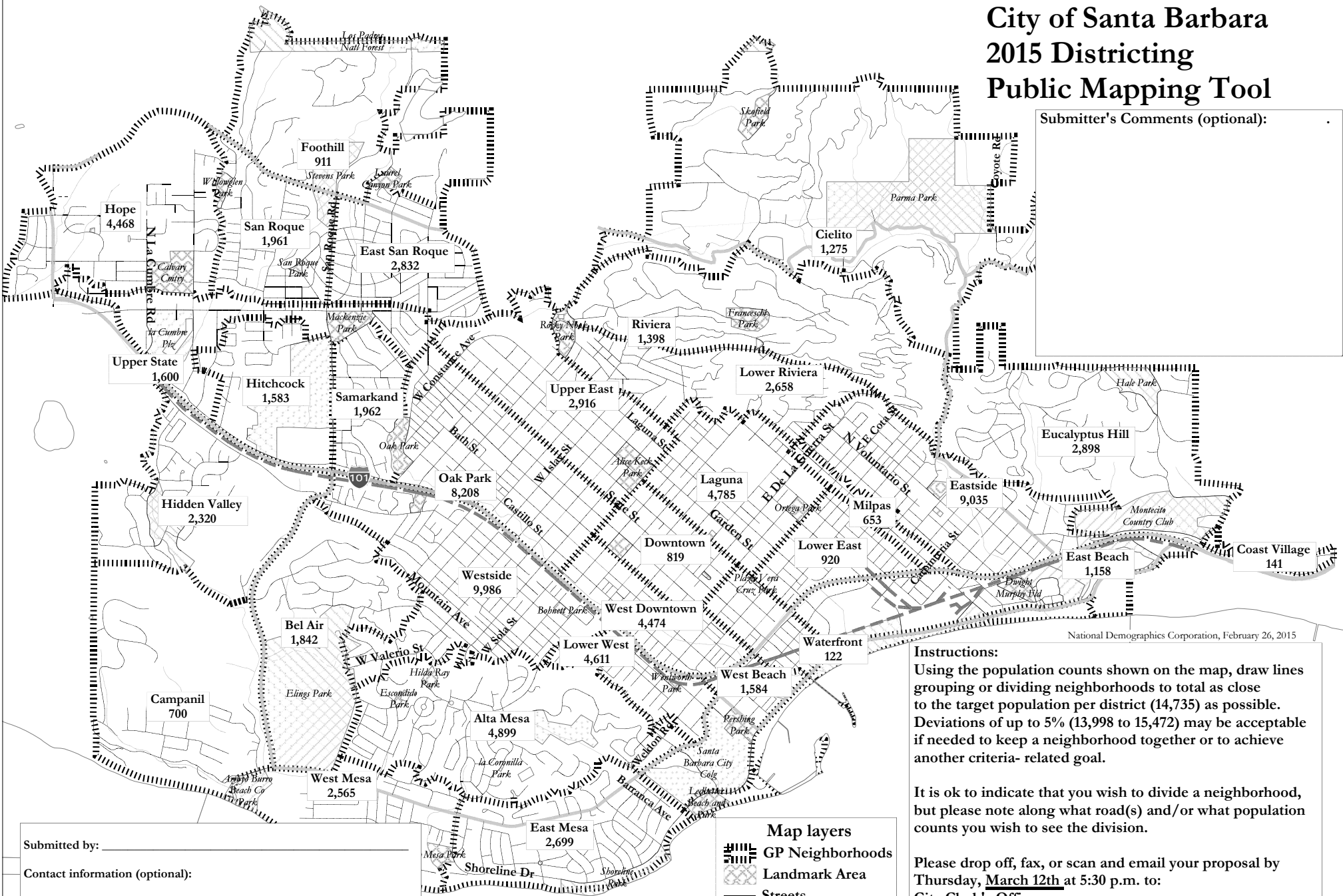


# City of Santa Barbara 2015 Districting Public Mapping Tool






Submitter's Comments (optional):



National Demographics Corporation, February 26, 2015

Submitted by: \_\_\_\_\_  
 Contact information (optional):  
 \_\_\_\_\_  
 \_\_\_\_\_

**Map layers**

-  GP Neighborhoods
-  Landmark Area
-  Streets
-  Railroad
-  River

**Instructions:**  
 Using the population counts shown on the map, draw lines grouping or dividing neighborhoods to total as close to the target population per district (14,735) as possible. Deviations of up to 5% (13,998 to 15,472) may be acceptable if needed to keep a neighborhood together or to achieve another criteria- related goal.

It is ok to indicate that you wish to divide a neighborhood, but please note along what road(s) and/or what population counts you wish to see the division.

Please drop off, fax, or scan and email your proposal by Thursday, **March 12th** at 5:30 p.m. to:  
 City Clerk's Office  
 email: [gpeirce@santabarbaraca.gov](mailto:gpeirce@santabarbaraca.gov)  
 fax: (805) 897- 2623  
 drop off: City Hall, 735 Anacapa Street