

ORDINANCE NO. 5795

AN ORDINANCE OF THE COUNCIL OF THE CITY OF SANTA BARBARA AMENDING CHAPTER 10.60 OF THE SANTA BARBARA MUNICIPAL CODE BY REVISING SECTION 10.60.015 AND ESTABLISHING PRIMA FACIE SPEED LIMITS ON CERTAIN PORTIONS OF CARRILLO STREET, FAIRVIEW AVENUE, GUTIERREZ STREET, SAMARKAND DRIVE, SAN PASCUAL STREET, AND SANTA BARBARA STREET

THE CITY COUNCIL OF THE CITY OF SANTA BARBARA DOES ORDAIN AS FOLLOWS:

SECTION 1. Chapter 10.60 of Title 10 of the Santa Barbara Municipal Code is amended by revising Section 10.60.015 to read as follows:

10.60.015 Streets of Modified Speed Limits.

In accordance with Santa Barbara Municipal Code Section 10.20.015, and when properly sign posted, the prima facie speed limit on the following streets, or portions of streets, shall be as follows:

55 miles per hour:

LAS POSITAS ROAD – Cliff Drive to a point 870 feet north of Las Positas Place

45 miles per hour:

CALLE REAL - Las Positas Road to Hitchcock Way

HOLLISTER AVENUE - Fairview Avenue to the westerly City limits

MODOC ROAD - Las Positas Road to westerly City limits

OLD COAST HIGHWAY - Harbor View Drive to Hot Springs Road

40 miles per hour:

CALLE REAL - Hitchcock Way to La Cumbre Road

CARRILLO STREET - San Andres Street to La Coronilla Drive

CLIFF DRIVE – Loma Alta Drive to Las Positas Road

MEIGS ROAD - Cliff Drive to La Coronilla Road

35 miles per hour:

ALAMAR AVENUE - Foothill Road to State Street

ALSTON ROAD - City limits to Eucalyptus Hill Road

BARKER PASS ROAD - Eucalyptus Hill Road to the northerly City limits

CABRILLO BOULEVARD – Calle Cesar Chavez to US Highway 101

CLIFF DRIVE - Westerly City limits to Las Positas Road
HOPE AVENUE - State Street to Pueblo Avenue
HOPE AVENUE - Calle Real to State Street
LA CUMBRE ROAD - Via Lucero to northerly City limits
LAS POSITAS ROAD - State Street to a point 870 feet north of Las Positas Place
MEIGS ROAD - Cliff Drive to Salida Del Sol
MODOC ROAD - Mission Street to Las Positas Road
OLD COAST HIGHWAY - Salinas Street to Harbor View Drive
SHORELINE DRIVE - Castillo Street to La Marina
STATE STREET - Mission Street to the westerly City limits
VERONICA SPRINGS ROAD - Those portions within the City limits

30 miles per hour:

ALAMAR AVENUE - De La Vina Street to Junipero Street
ALAMEDA PADRE SERRA - Los Olivos Street to Sycamore Canyon Road
ALAMEDA PADRE SERRA - Sycamore Canyon Road to Eucalyptus Hill Road
ANACAPA STREET - Arrellaga Street to Constance Avenue
ANAPAMU STREET - Santa Barbara Street to Milpas Street
BATH STREET - US Highway 101 northbound offramp to Mission Street
CABRILLO BOULEVARD – Castillo Street to Calle Cesar Chavez
CALLE REAL – Pueblo Street to Las Positas Road
CANON PERDIDO STREET - Santa Barbara Street to Milpas Street
CARRILLO STREET – San Andres Street to US-101 Freeway
CASTILLO STREET – Cabrillo Boulevard to Mission Street
CHAPALA STREET – Gutierrez Street to Alamar Avenue
CLIFF DRIVE – Montecito Street to Loma Alta Drive
CLINTON TERRACE - Samarkand Drive to Tallant Road
COAST VILLAGE ROAD - Olive Mill Road to Cabrillo Boulevard
CONSTANCE AVENUE - State Street to Garden Street
DE LA GUERRA STREET - Santa Barbara Street to Milpas Street
DE LA VINA STREET - State Street to Mission Street
GARDEN STREET - Micheltorena Street to Junipero Street
HITCHCOCK WAY - Calle Real to State Street
LA COLINA ROAD – La Cumbre Road to Verano Drive

LA CUMBRE ROAD - Southerly City limits (US Highway 101) to Via Lucero

LOMA ALTA DRIVE – Cliff Drive to Shoreline Drive

MILPAS STREET - Anapamu Street to Cabrillo Boulevard

MIRAMONTE DRIVE - Carrillo Street to Via Del Cielo

ONTARE ROAD - Sunset Drive to Foothill Road

SALINAS STREET - US Highway 101 to Sycamore Canyon Road

SAN ROQUE ROAD - Foothill Road to State Street

SANTA BARBARA STREET - Arrellaga Street to Constance Avenue

SHORELINE DRIVE - Salida Del Sol to La Marina

STATE STREET – Victoria Street to Mission Street

YANONALI STREET – Calle Cesar Chavez to Garden Street

25 miles per hour:

ANACAPA STREET – Arrellaga Street to Haley Street

BATH STREET – Mission Street to Quinto Street

CARPINTERIA STREET - Milpas Street to Salinas Street

CARRILLO STREET –US-101 Freeway to Olive Street

CASTILLO STREET – Mission Street to Pueblo Street

COTA STREET – Santa Barbara Street to Alameda Padre Serra

DE LA VINA STREET – Mission Street to Haley Street

GUTIERREZ STREET –De La Vina Street to Alameda Padre Serra

HALEY STREET – Chapala Street to Milpas Street

MICHELTORENA STREET – San Andres Street to California Street

MISSION STREET – Robbins Street to Anacapa Street

ONTARE ROAD - State Street to Sunset Drive

PUESTA DEL SOL - Alamar Avenue to easterly City limits

SAMARKAND DRIVE - De La Vina Street to Clinton Terrace

SAN ANDRES STREET - Mission Street to Canon Perdido Street

SAN PASCUAL STREET - Carrillo Street to Coronel Place

SANTA BARBARA STREET – Gutierrez Street to Arrellaga Street

TREASURE DRIVE - Tallant Road to Calle Real

VALERIO STREET – Gillespie Street to westerly cul-de-sac

YANONALI STREET – Garden Street to State Street


ORDINANCE NO. 5795

STATE OF CALIFORNIA)
)
COUNTY OF SANTA BARBARA) ss.
)
CITY OF SANTA BARBARA)


I HEREBY CERTIFY that the foregoing ordinance was introduced on July 11, 2017, and was adopted by the Council of the City of Santa Barbara at a meeting held on July 18, 2017, by the following roll call vote:

- AYES: Councilmembers Jason Dominguez, Gregg Hart, Frank Hotchkiss, Cathy Murillo, Randy Rowse, Bendy White; Mayor Helene Schneider
- NOES: None
- ABSENT: None
- ABSTENTIONS: None


IN WITNESS WHEREOF, I have hereto set my hand and affixed the official seal of the City of Santa Barbara on July 19, 2017.



Sarah P. Gorman, CMC
City Clerk Services Manager



I HEREBY APPROVE the foregoing ordinance on July 19, 2017.



Helene Schneider
Mayor