Westside Community Paseo Webinar, October 14, 2020
Connections within the Westside

We will get started at 6:05pm

Interpretación Disponible
Elija su idioma preferido
Interpretation Available
Please select preferred language
Off
English
French
Spanish
Mute
Stop Video
Invite
Manage Participants
Share
Chat
Record
Interpretation
More

Westside Community Paseo Webinar

Background

- 2016: City Council adopts Bicycle Master Plan
- Active Transportation Grant
- 2019: Began concept design and detailed traffic analysis
- March 2020: Westside and Lower West Neighborhoods Transportation Management Plan
- May 2020: Scope change of Community Paseo

Información Previa

- 2016: El Ayuntamiento adopta el Plan Maestro de Bicicletas
- Subvención de Transporte Activo
- 2019: Comenzó el diseño del concepto y el análisis detallado del tráfico
- Marzo de 2020: Plan de manejo de transporte de barrios del oeste y del oeste inferior
- Mayo 2020: Cambio del alcance del paseo de la comunidad

Overview

La Visión de Conjunto

Map
Mapa

N
Milpas St
Nopal St
Santa Barbara High School
Santa Barbara Jr. High School
Alice Keck Park
Alameda Park
Olive St
Laguna St
Canon Perdido St
Santa Barbara St
Ortega Park
N Alisos St
Franklin Neighborhood Center
Eastside Library
Franklin Elementary & Adelante Charter Schools
Sunflower Park
Montecito St
Yanonali St
Cacique St
Modoc Rd
Islay St
Arrellaga St
Sola St
La Cumbre Jr. High School & Santa Barbara Community Academy
San Pascual St
Mission St
Gillespie St
Micheltorena St
Anapamu St
State St
De La Vina St
Castillo St
Carrillo St
De La Guerra St
Ortega St
Cota St
Haley St
Alta Vista & La Cuesta Schools
Vera Cruz Park
Antioch University
San Andres St
Bohnett Park
Harding Elementary School
Carrillo St
US 101
Westside Community Paseo
Eastside Community Paseo

Key Features

- Improved Crosswalks
- Safer Bike Routes
- Traffic Signals
- Access Ramps (for wheelchairs, strollers, etc.)
- Landscaped Peninsulas for Bikes, Pedestrians, Strollers, etc.
- Shorter Street Crossings
- New Street Lighting
- Improved Signage

Características Principales

- Cruces de peatones mejorados
- Rutas en bicicleta más seguras
- Señales de tráfico
- Rampas de acceso (para sillas de ruedas, cochecitos,etc.)
- Penínsulas ajardinadas para bicicletas, peatones, cochecitos, etc.
- Cruce de calle más corto
- Nueva Iluminación de calle
- Señalización mejorada

Westside Community Paseo

4 schools/*escuelas*

3 parks/*parques*

westside & downtown businesses

negocios en el centro y oeste de la cuidad

13 streets/*calles*

Eastside Community Paseo

6 schools / *escuelas*

2 parks / *parques*

1 community center / *centro comunitario*

1 library / bibliotheca

eastside & downtown businesses /

negocios del este y centro de la cuidad

8 streets / calles

Expectations

- Low vehicular-volume streets
- Added walking and biking features
- Drivers can expect a neighborhood atmosphere

Expectativa

- Calles de volumen vehicular más bajos
- Características añadidas para caminar y andar en bicicleta
- Los conductores pueden esperar un ambiente de vecindario

Timeline
Cronología

Design, Architectural Board of Review &
Historic Landmarks Commission

Construction

Westside Community Paseo

2020 **2021** **2022**

Eastside Community Paseo

Design, Architectural Board of Review

Construction

Map
Mapa

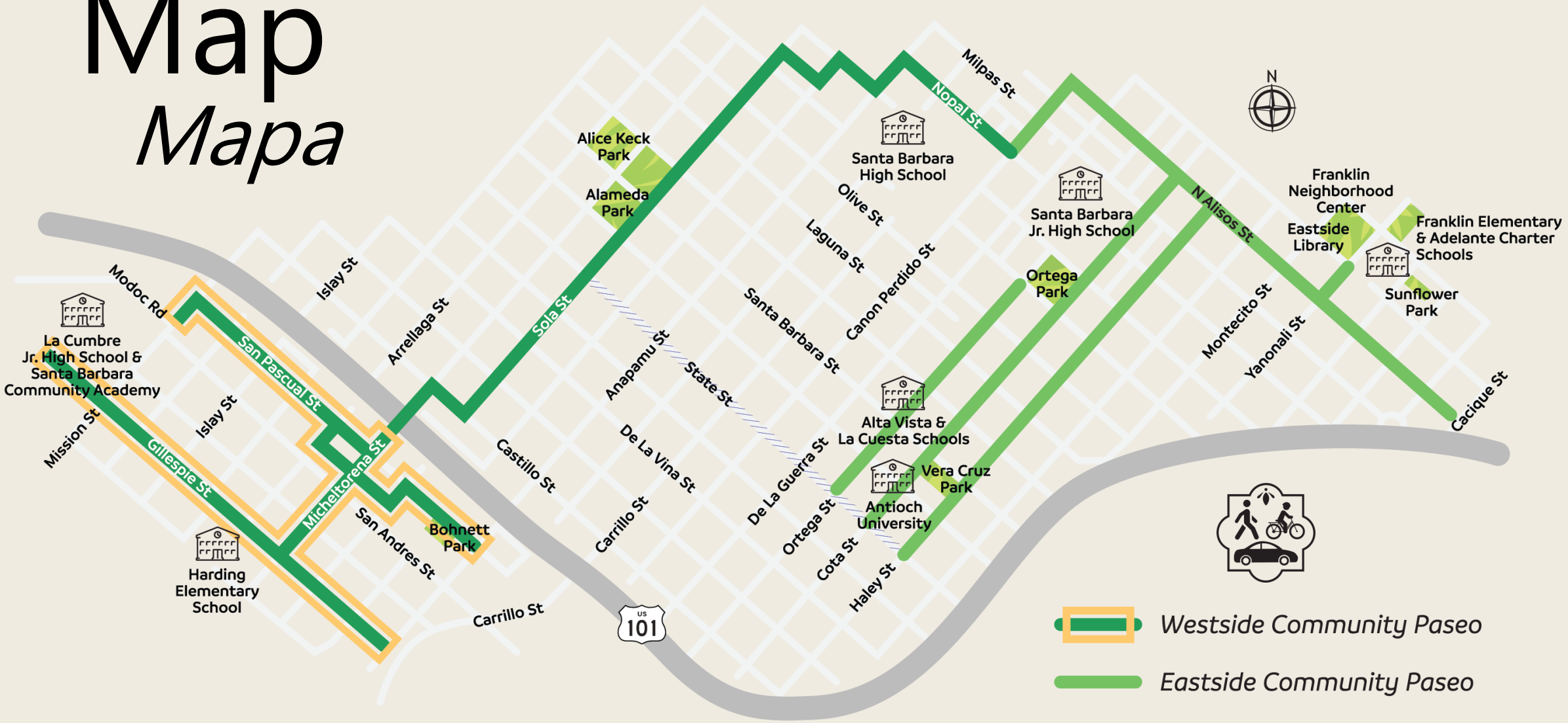
N
Milpas St
Nopal St
Alice Keck Park
Alameda Park
Santa Barbara High School
Olive St
Laguna St
Santa Barbara Jr. High School
N Alisos St
Franklin Neighborhood Center
Eastside Library
Franklin Elementary & Adelante Charter Schools
Sunflower Park
Ortega Park
Canon Perdido St
Santa Barbara St
Montecito St
Yanonali St
Cacique St
Modoc Rd
Islay St
Arrellaga St
Sola St
La Cumbre Jr. High School & Santa Barbara Community Academy
San Pascual St
Mission St
Islay St
Gillespie St
Micheltorena St
Anapamu St
State St
Castillo St
De La Vina St
Carrillo St
De La Guerra St
Alta Vista & La Cuesta Schools
Vera Cruz Park
Antioch University
Ortega St
Cota St
Haley St
San Andres St
Bohnett Park
Harding Elementary School
Carrillo St
US 101
Westside Community Paseo
Eastside Community Paseo

Features

Características

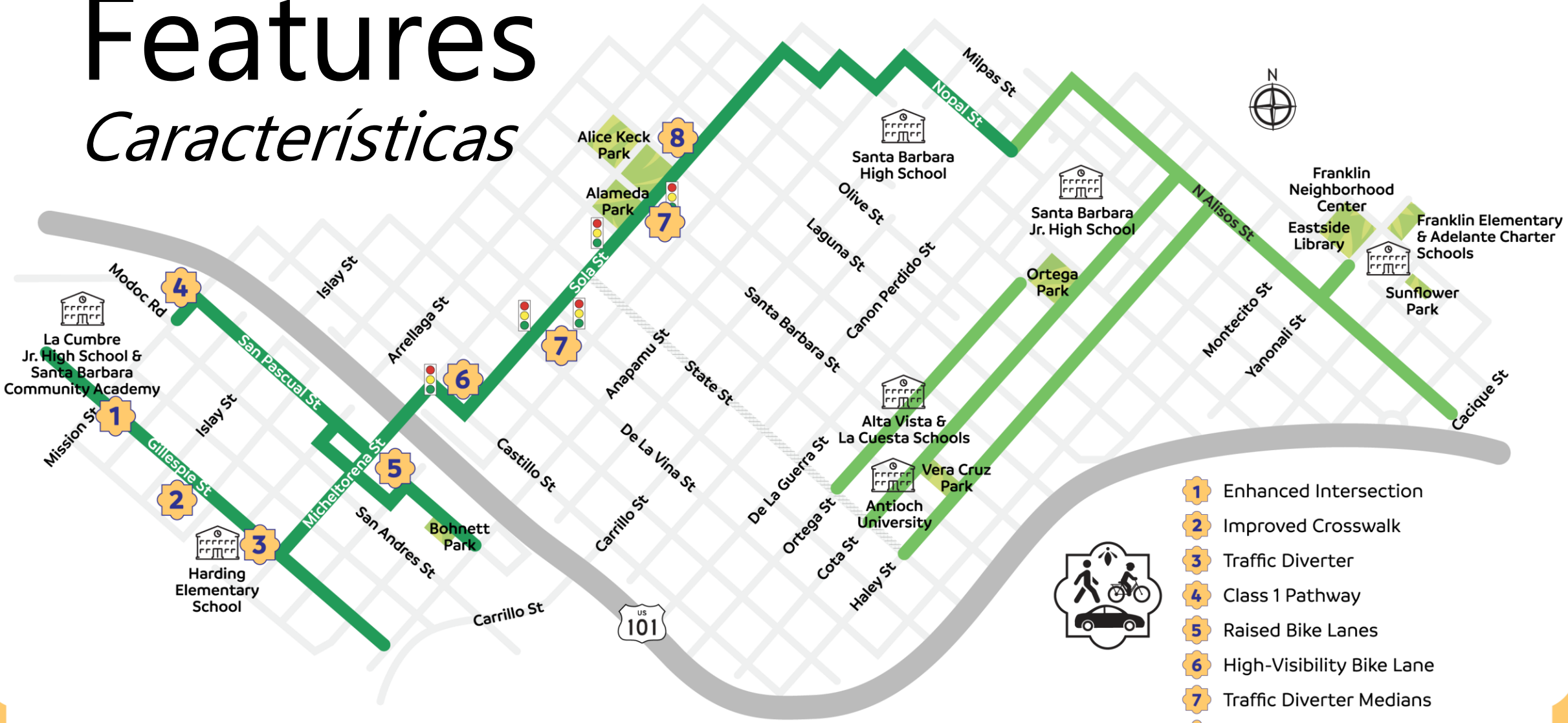

Enhanced Intersection

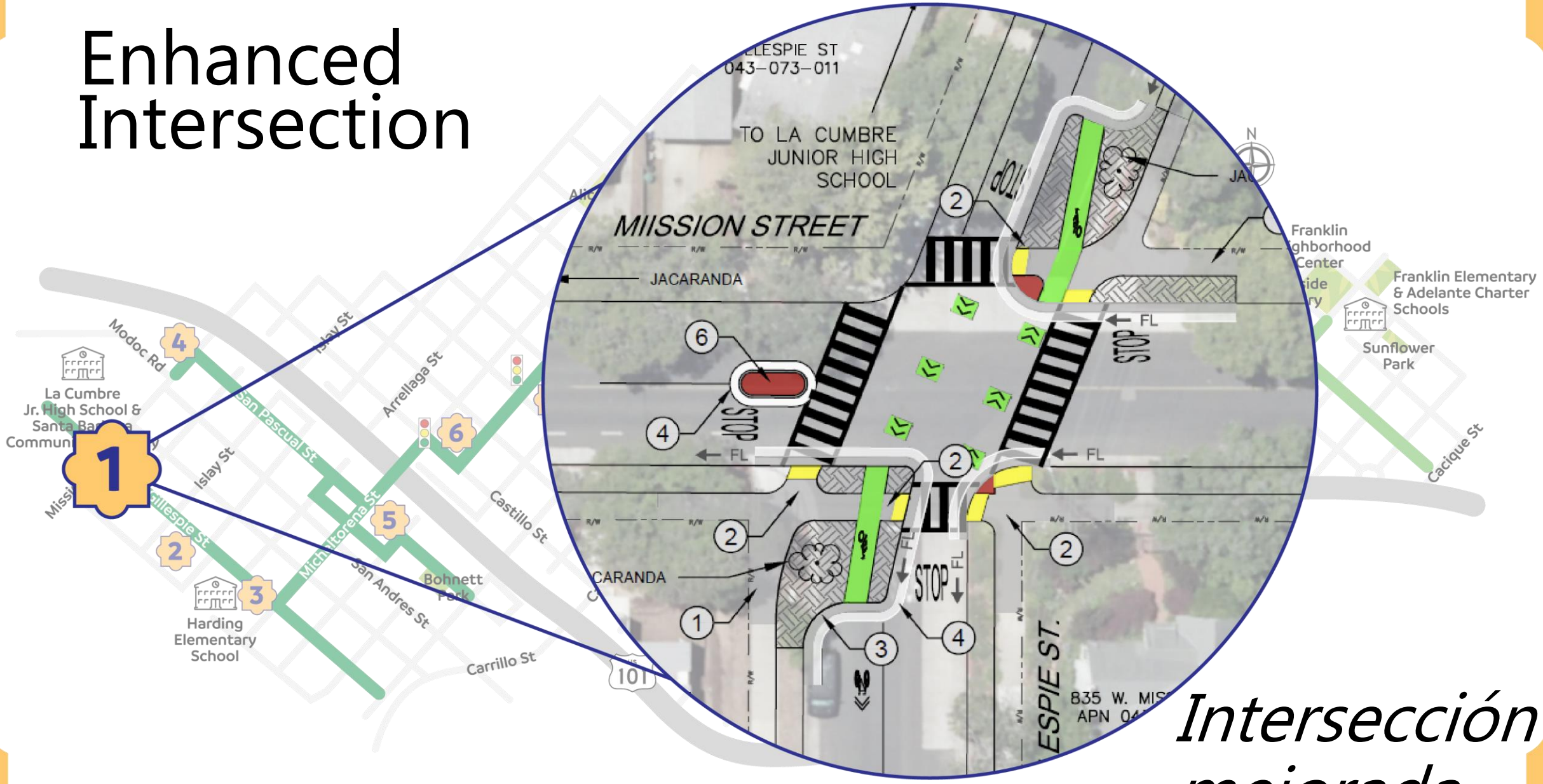

Intersección mejorada

Features

Características

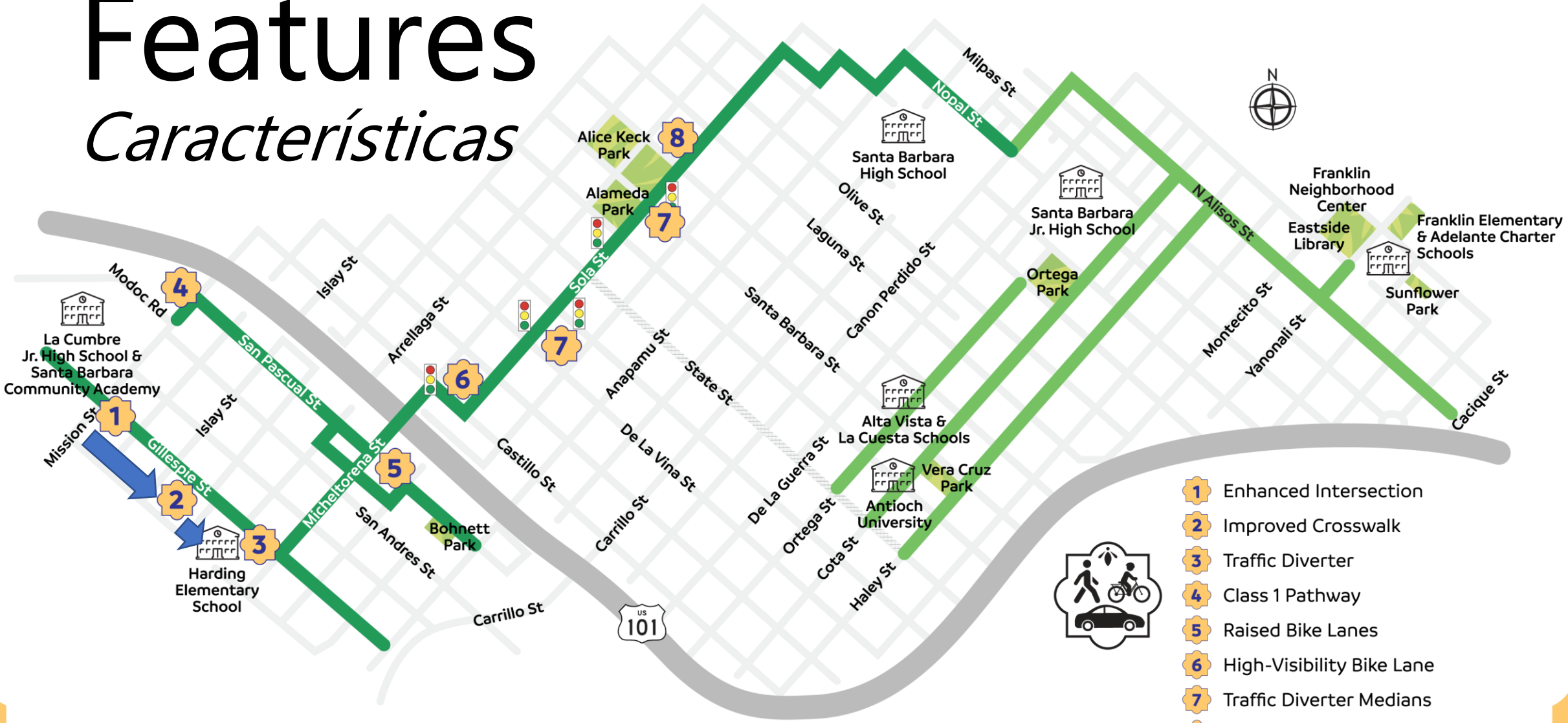

Improved Crosswalk

Cruce Peatonal Mejorado

Traffic Diverter

Desviador de Tráfico

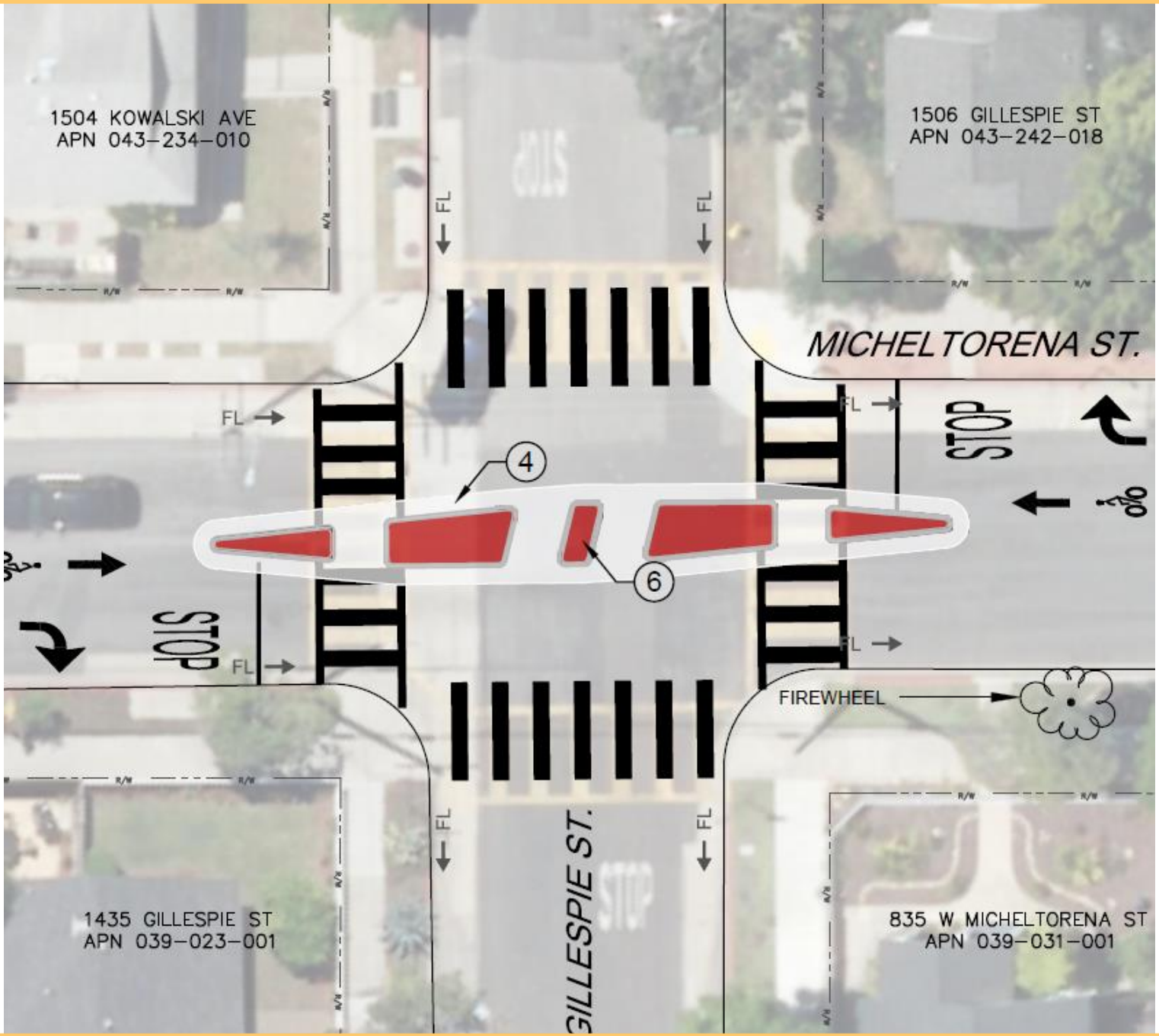
1504 KOWALSKI AVE
APN 043-234-010
1506 GILLESPIE ST
APN 043-242-018
MICHELTORENA ST.
GILLESPIE ST.
STOP
FL
4
6
FIREWHEEL
1435 GILLESPIE ST
APN 039-023-001
835 W MICHELTORENA ST
APN 039-031-001

Features

Características

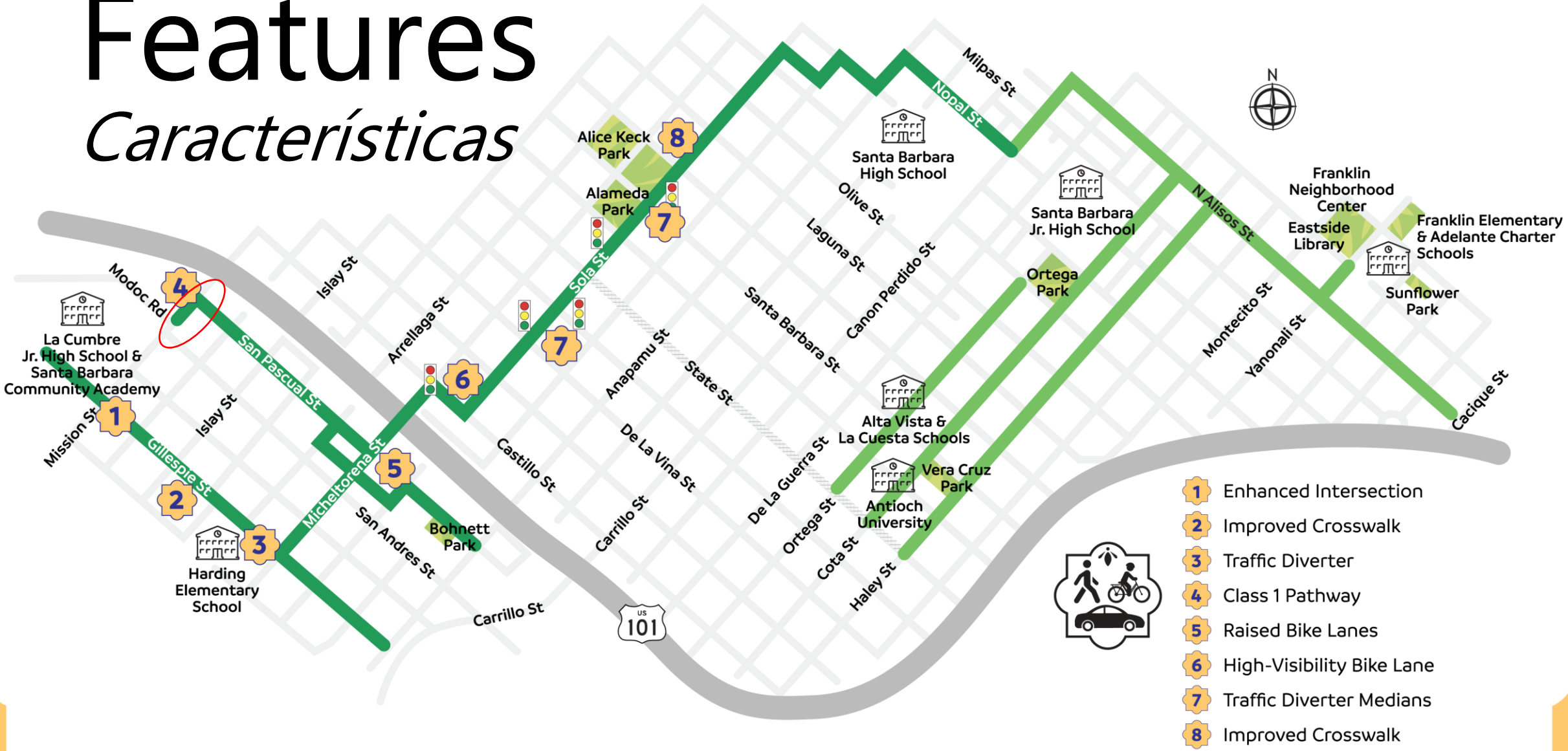

628 W. MISSION ST
APN 043-092-011
630 W. MISSION ST
APN 043-083-051
MODOC RD.
STOP
STOP
STOP
STOP
MODOC ROUTE (EXISTING CLASS II CROSSTOWN ROUTE)
622 W. MISSION ST
APN 043-092-010
618 W. MISSION ST
APN 043-092-008
616 W. MISSION ST
APN 043-092-007
612 W. MISSION ST
APN 043-092-015
POTENTIAL BIORETENTION AREA
5
5
5
FL
2
2
2
JACARANDA
JACARANDA
JACARANDA
JACARANDA
CLASS I PATHWAY
MISSION STREET
FL
STOP
1
HOLLY OAK
4
3
SAN PASCUAL ST.
625 W. MISSION ST
APN 043-131-003
623 W. MISSION ST
APN 043-131-004
615 W. MISSION ST
APN 043-131-005
611 W. MISSION ST
APN 043-131-006
601 W. MISSION ST
APN 043-131-008
605 W. MISSION ST
APN 043-131-007
601 W. MISSION ST
APN 043-131-008

Class 1 Bikeway

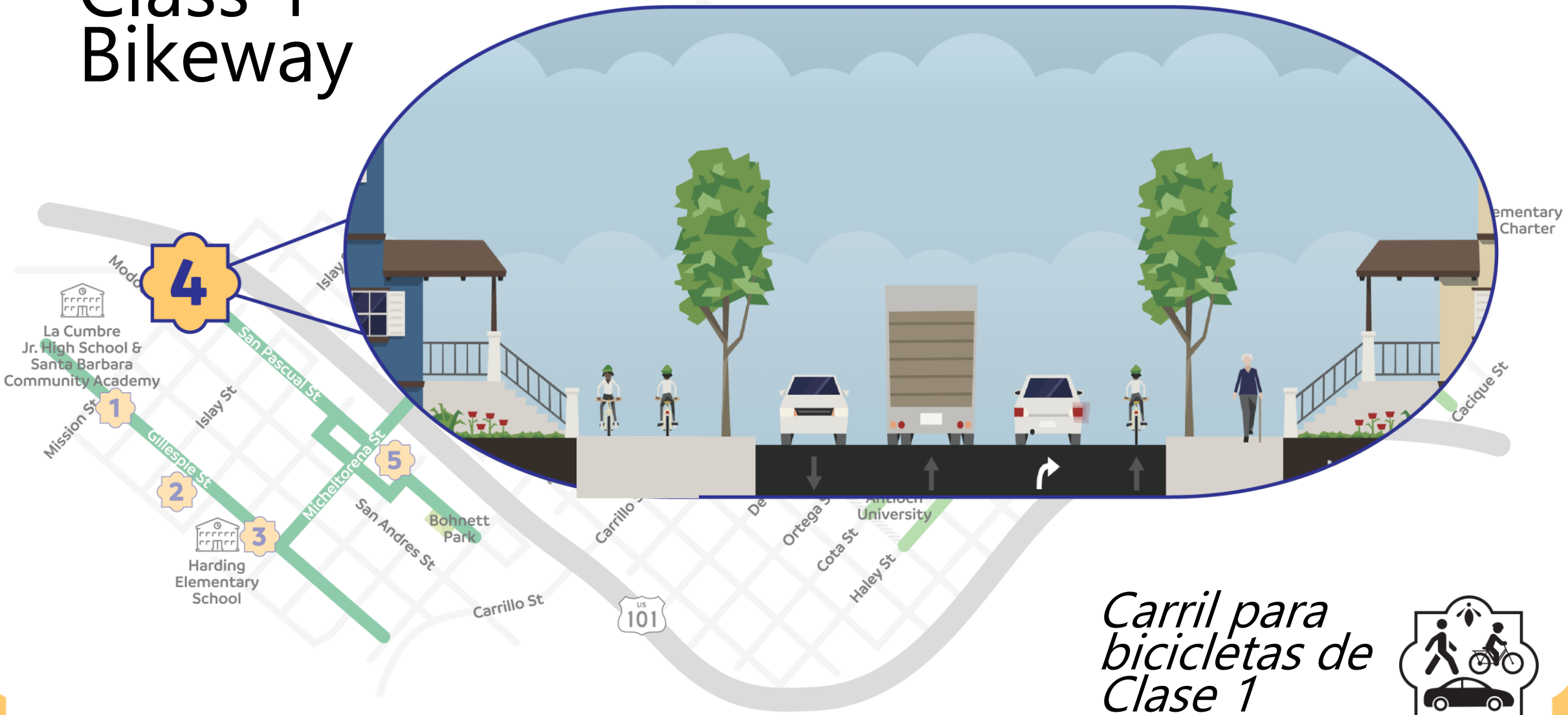

Carril para bicicletas de Clase 1

628 W. MISSION ST
APN 043-092-011
630 W. MISSION ST
APN 043-083-051
MODOC RD.
STOP
STOP
STOP
STOP
MODOC ROUTE (EXISTING CLASS II CROSSTOWN ROUTE)
622 W. MISSION ST
APN 043-092-010
618 W. MISSION ST
APN 043-092-008
616 W. MISSION ST
APN 043-092-007
612 W. MISSION ST
APN 043-092-015
POTENTIAL BIORETENTION AREA
5
5
5
FL
2
2
2
JACARANDA
JACARANDA
JACARANDA
JACARANDA
CLASS I PATHWAY
MISSION STREET
FL
STOP
1
HOLLY OAK
4
3
SAN PASCUAL ST.
625 W. MISSION ST
APN 043-131-003
623 W. MISSION ST
APN 043-131-004
615 W. MISSION ST
APN 043-131-005
611 W. MISSION ST
APN 043-131-006
601 W. MISSION ST
APN 043-131-008
605 W. MISSION ST
APN 043-131-007
601 W. MISSION ST
APN 043-131-008

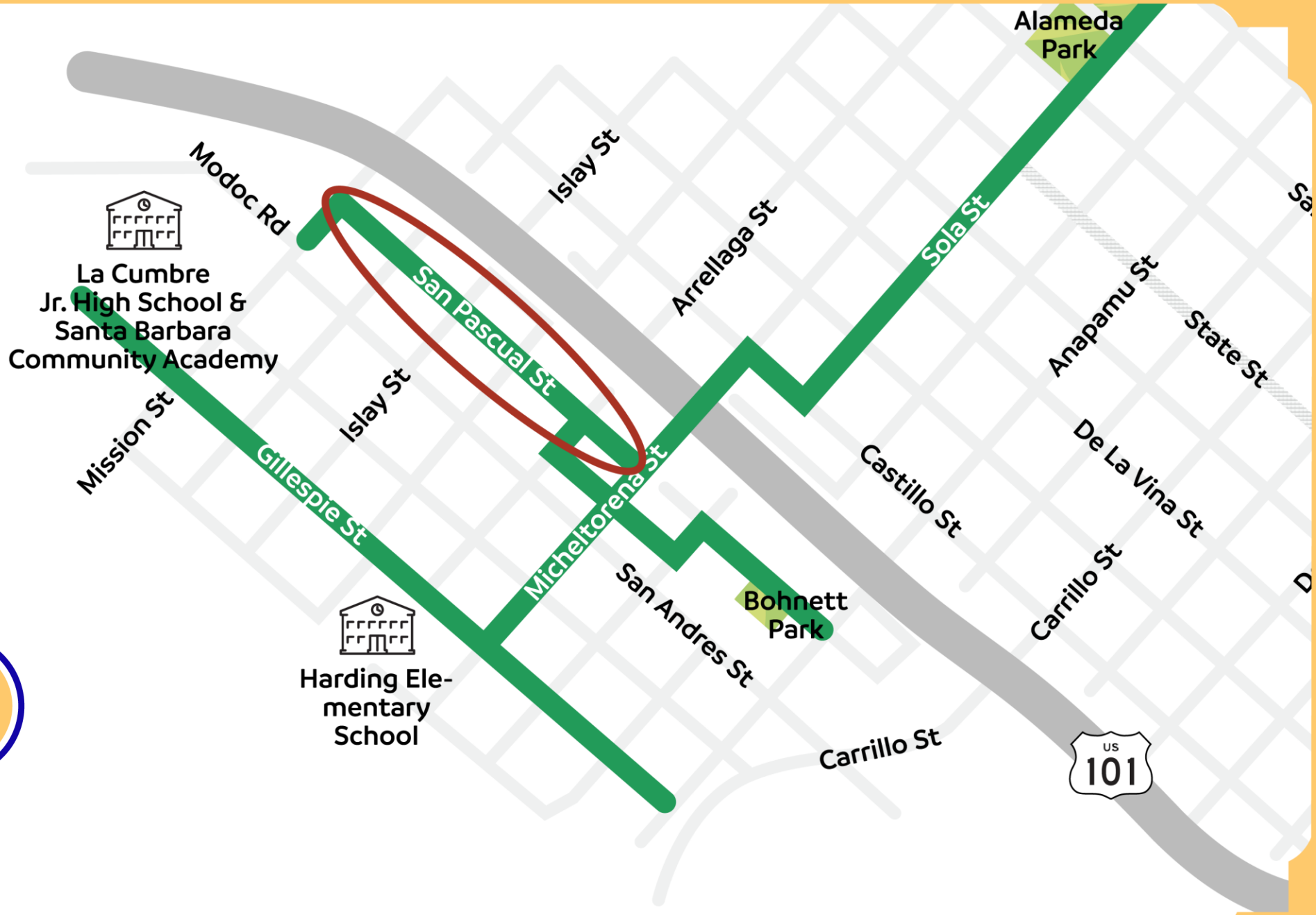

COMMUNITY Paseos CORRIDORS

Features

Características

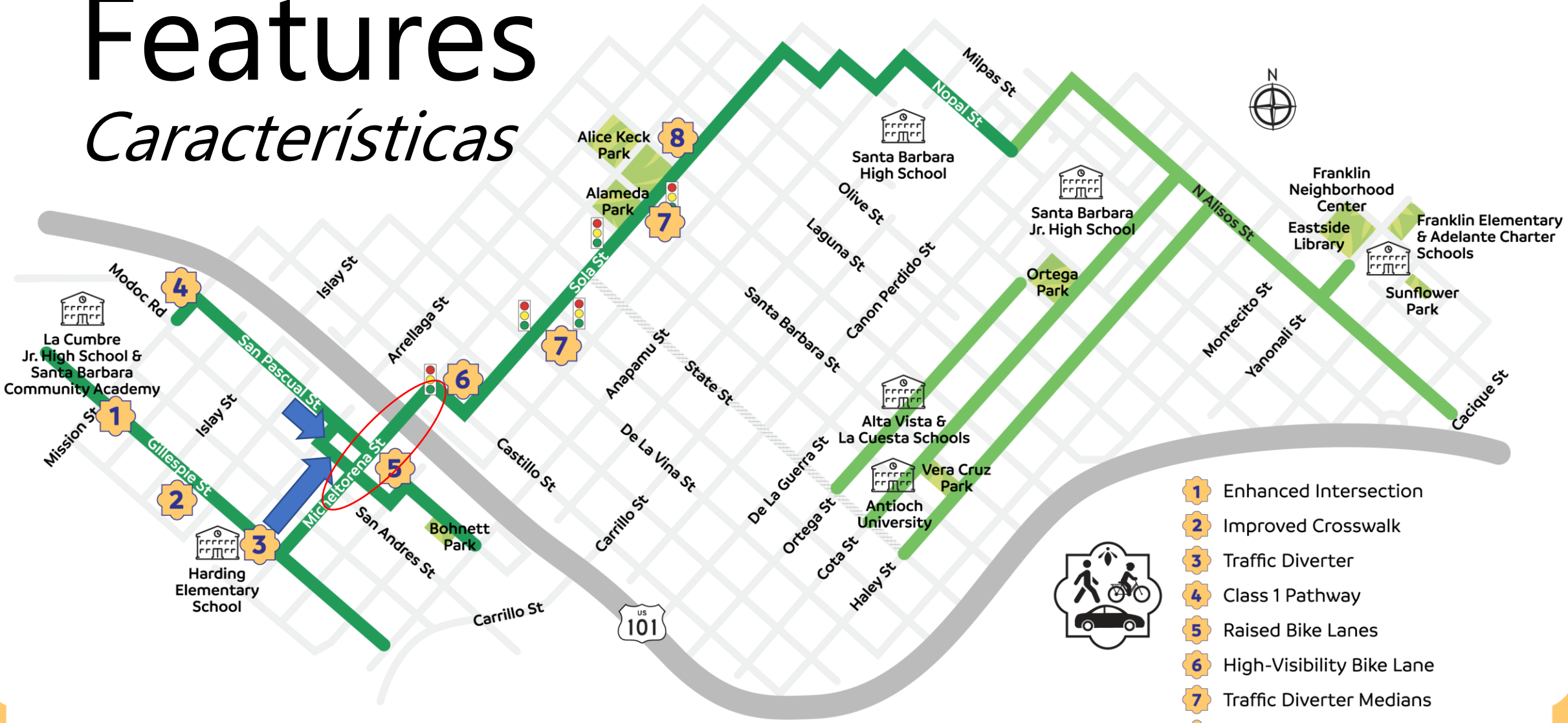

Raised Bike Lanes

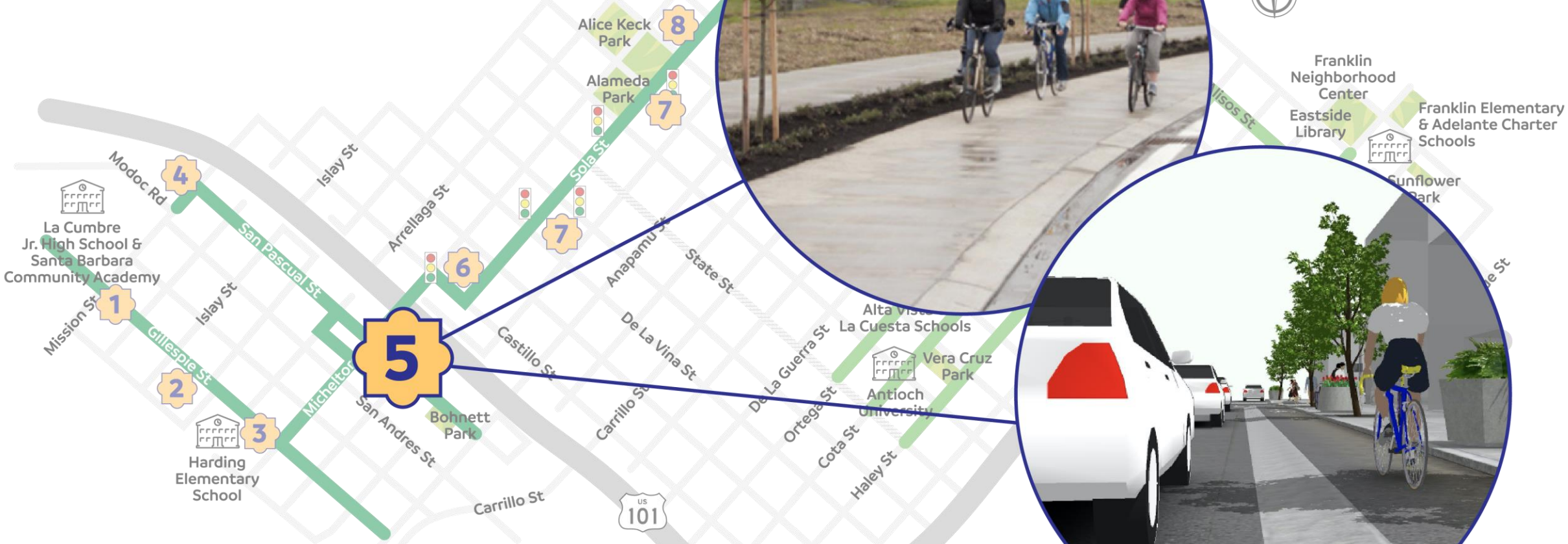

Carriles de Bicicletas Elevados

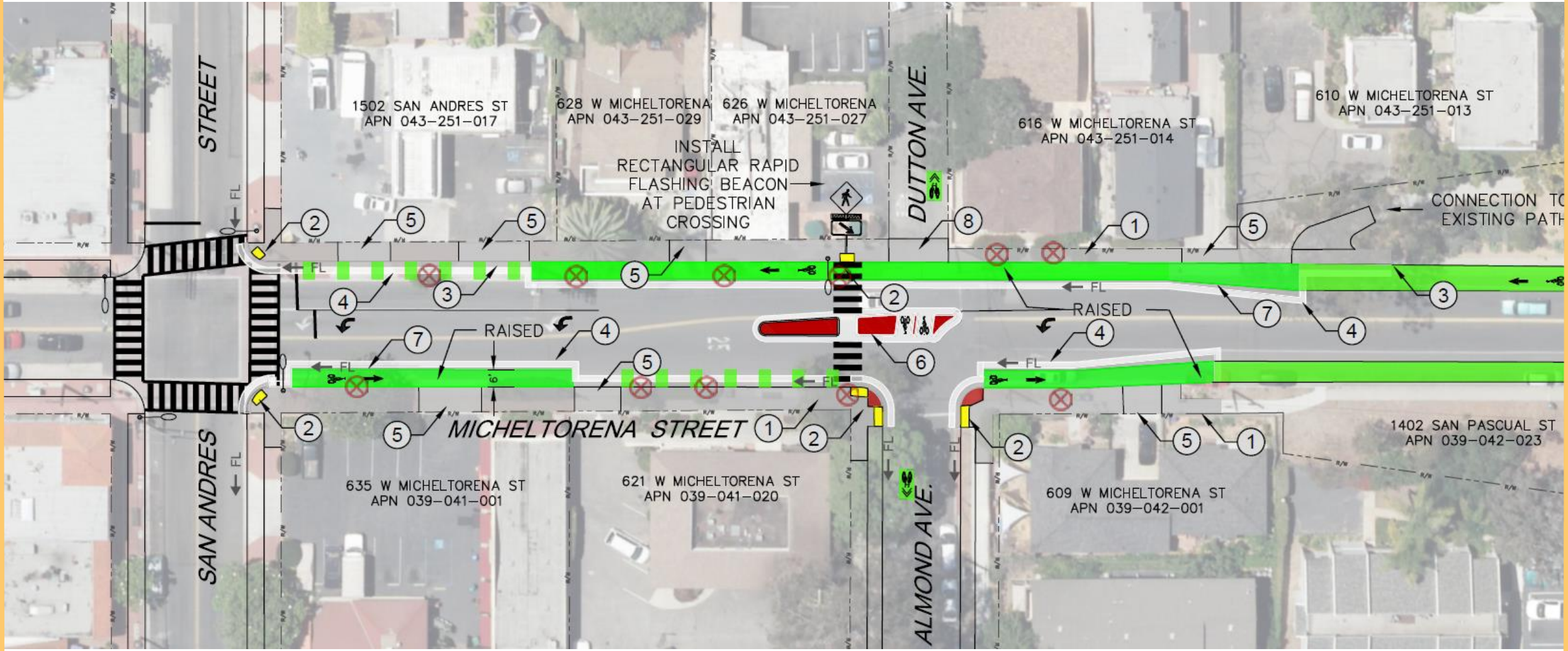
STREET
1502 SAN ANDRES ST
APN 043-251-017
628 W MICHELTORENA
APN 043-251-029
626 W MICHELTORENA
APN 043-251-027
INSTALL
RECTANGULAR RAPID
FLASHING BEACON
AT PEDESTRIAN
CROSSING
DUTTON AVE.
616 W MICHELTORENA ST
APN 043-251-014
610 W MICHELTORENA ST
APN 043-251-013
CONNECTION TO
EXISTING PATH
FL
RAISED
6'
MICHELTORENA STREET
SAN ANDRES
635 W MICHELTORENA ST
APN 039-041-001
621 W MICHELTORENA ST
APN 039-041-020
ALMOND AVE.
609 W MICHELTORENA ST
APN 039-042-001
1402 SAN PASCUAL ST
APN 039-042-023

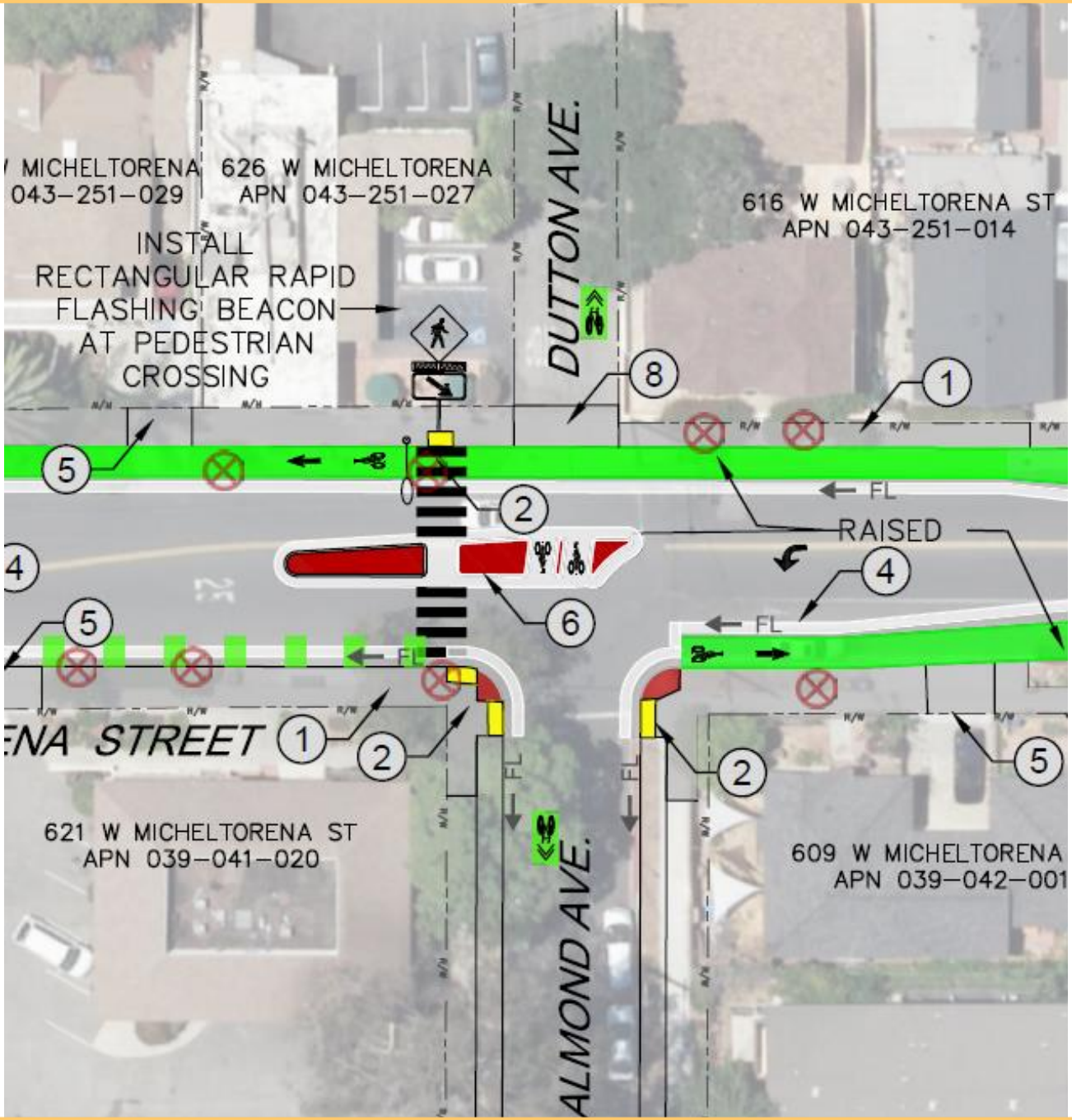
MICHELTORENA
043-251-029
626 W MICHELTORENA
APN 043-251-027
INSTALL
RECTANGULAR RAPID
FLASHING BEACON
AT PEDESTRIAN
CROSSING
DUTTON AVE.
616 W MICHELTORENA ST
APN 043-251-014
8
1
5
2
FL
RAISED
4
6
FL
5
FL
ENA STREET
1
2
FL
FL
2
5
621 W MICHELTORENA ST
APN 039-041-020
ALMOND AVE.
609 W MICHELTORENA
APN 039-042-001

Future Paseos
Futuros Paseos

State Street - Paseo Centro

VISION ZERO
SANTA BARBARA

- Eliminate all traffic fatalities & severe injuries
- Increase safe, healthy, & equitable mobility

- Eliminar todas las muertes de trafico y lesiones graves
- Aumentar la movilidad segura, saludable, y equitativa

Jessica Grant
Supervising Transportation Planner

805.897.2542
WestsideCommunityPaseos@santabarbaraca.gov
SantaBarbaraCA.gov/WestsideCommunityPaseos