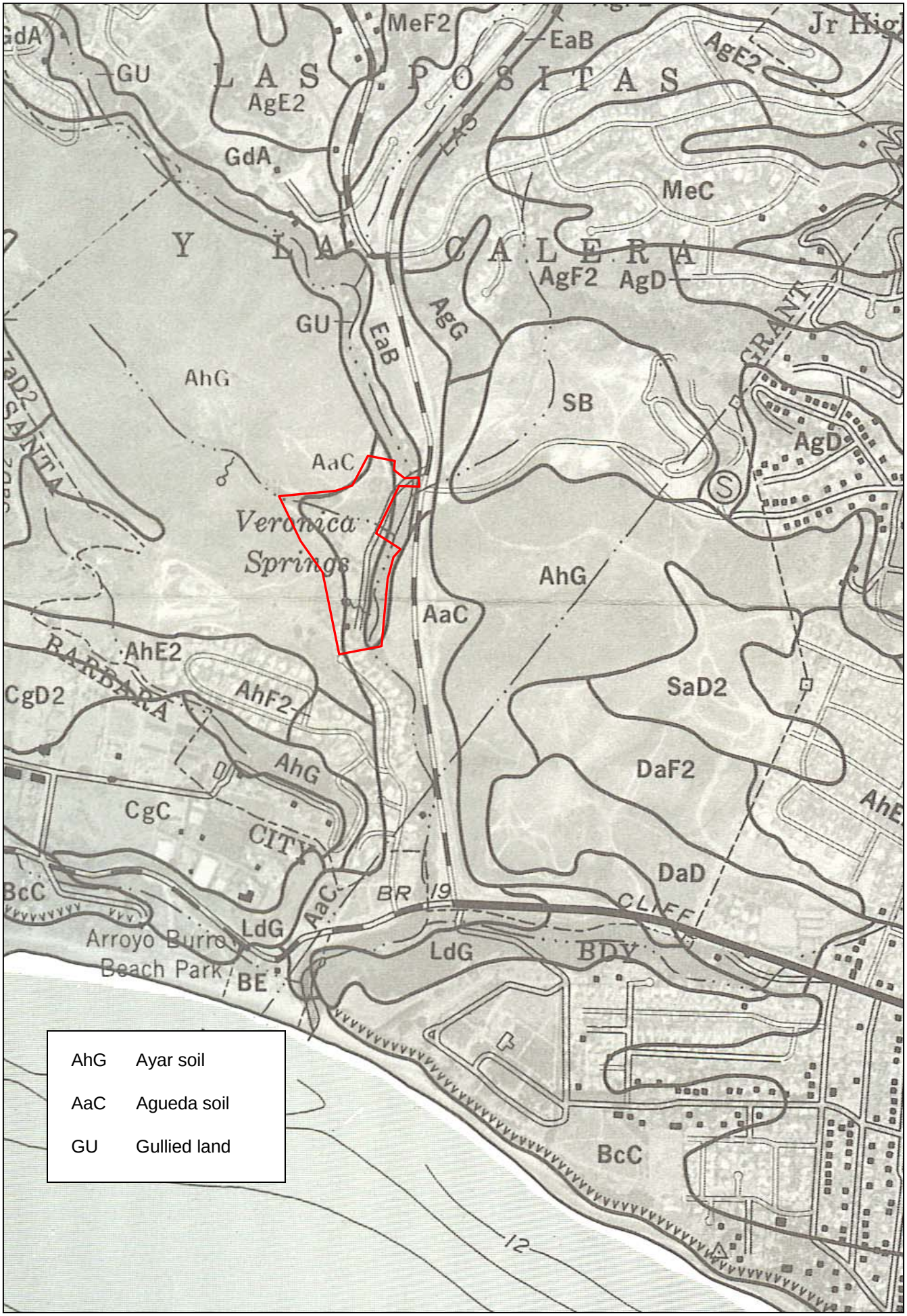

Figure 3-9. Soil Map of the Project Site

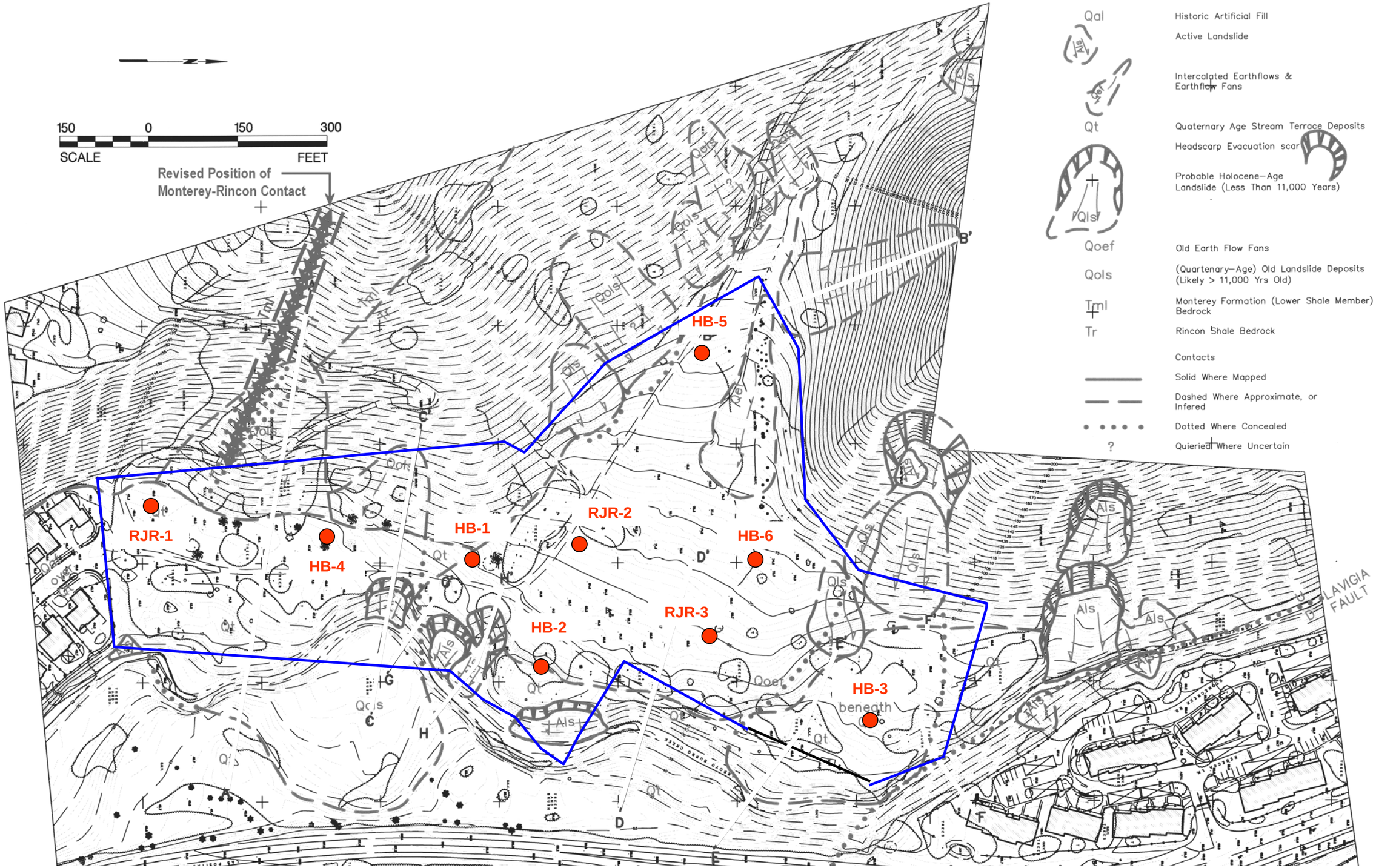

Source: Rodgers (2004)

Figure 3-10. Location of Geologic Boreholes



T:\Veronica Meadows\working_files\base_maps2.mxd

Figure 3-11. Vegetation Types at the Project Site