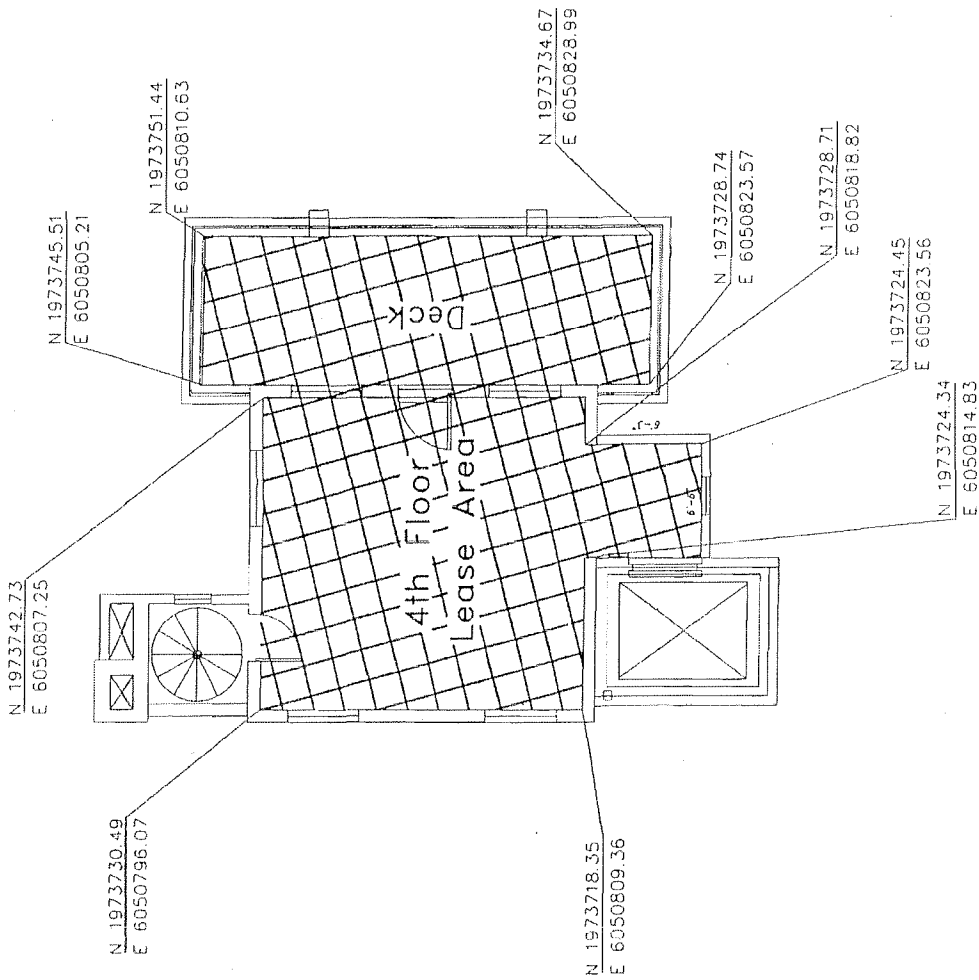


Waterfront Center Building
113

Visitor Center
4th Floor Lease Area



MAY 26 2010
#10

Visitor Center
Lease Area

1=1

DATE: 11/18/02

PROJECT: TR

SHEET: 1130-XXX

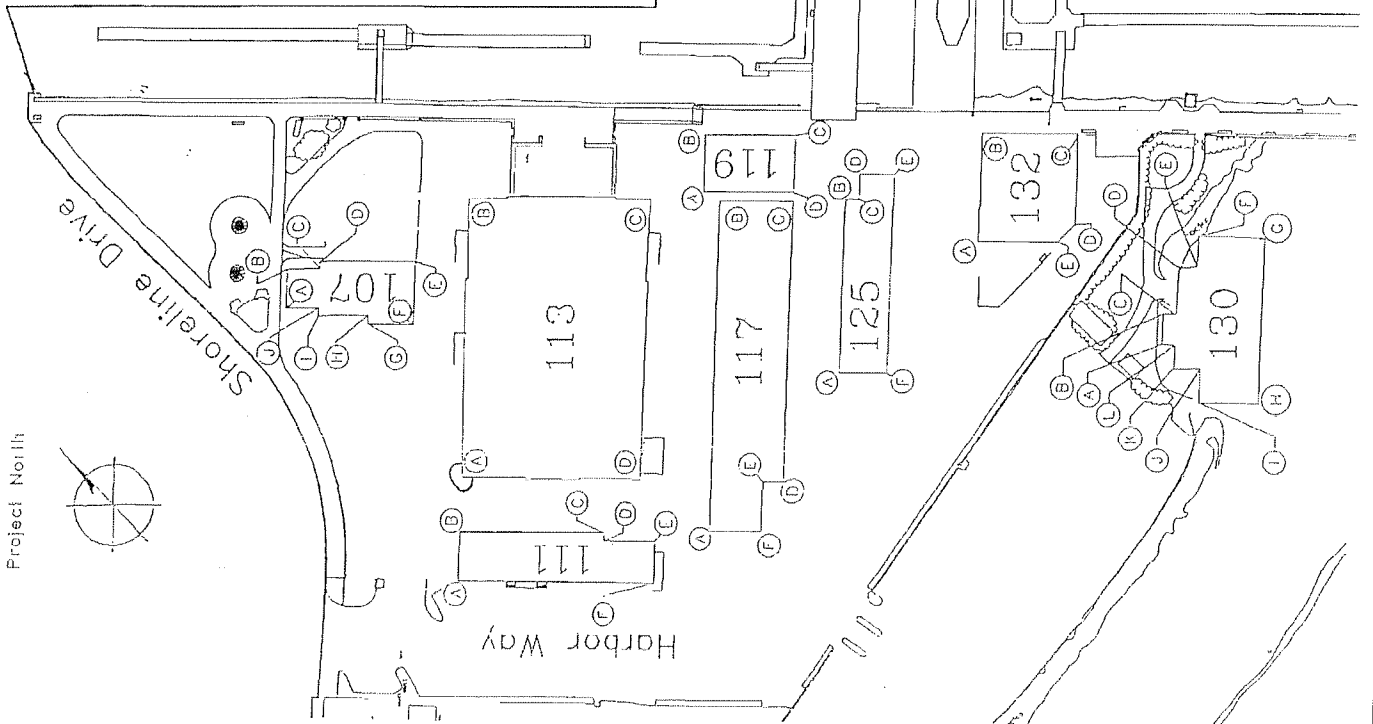
CITY OF SANTA BARBARA

Waterfront Department

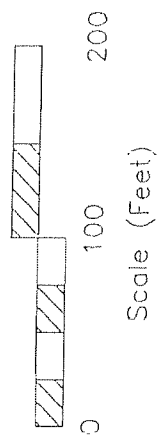
2 OF 2

ATTACHMENT

Project North



BUILDING #	CORNER	COORDINATE VALUE	BUILDING #	CORNER	COORDINATE VALUE	BUILDING #	CORNER	COORDINATE VALUE
107	A	N 1673813.9299	113	A	N 1973680.6310	125	A	N 1973578.0956
	B	E 6050676.0097		B	E 6050890.4338		B	E 6050890.4338
	C	N 1673829.4672		C	N 1973790.7578		C	E 6050933.2727
	D	E 6050682.0207		D	E 6050791.6881		D	E 6050939.1550
	E	N 1673817.4652		E	N 1973720.2195		E	E 6050959.1550
	F	E 6050705.6711		F	N 1973561.0447		F	E 6050981.6280
	G	E 6050706.2039		G	E 6050768.4986		G	N 1973560.2955
	H	E 6050747.9759		H	N 1973563.5919		H	E 6050909.7911
	I	E 6050725.3237		I	N 1973561.3673		I	N 1973472.1525
	J	E 6050706.6376		J	E 6050895.0962		J	E 6051032.1950
111	A	N 1673636.6012	117	A	N 1973442.0258	130	A	N 1973442.0258
	B	E 6050652.6031		B	N 1973484.0758		B	E 6051013.2075
	C	N 1673653.4580		C	E 6050900.0413		C	N 1973479.4843
	D	E 6050674.5580		D	E 6050865.3623		D	E 6051017.8244
	E	N 1673663.4030		E	N 1973826.4613		E	E 6051050.3241
	F	E 6050734.0330		F	E 6050955.2459		F	N 1973449.9300
	G	E 6050731.4713		G	N 1973825.1719		G	E 6051038.0423
	H	N 1673660.8703		H	E 6050852.6336		H	E 6051028.3089
	I	E 6050751.4713		I	N 1973643.5953		I	E 6051045.7599
	J	N 1673679.6329		J	E 6050803.2744		J	E 6051036.8538
119	A	N 1973703.9363	132	A	N 1973580.6255	132	A	N 1973580.6255
	B	E 3650695.6602		B	E 6050993.4762		B	E 6050993.4762
	C	N 1973916.3790		C	N 1973623.4575		C	N 1973623.4575
	D	E 3650731.4713		D	N 1973622.6777		D	N 1973622.6777
125	A	N 1673660.8703	132	E	E 6050959.1038	132	E	E 6050959.1038
	B	E 6050751.4713		F	N 1973562.1278		F	N 1973562.1278
	C	N 1673679.6329		G	N 1973562.5704		G	N 1973562.5704
	D	E 6050754.0377		H	N 1973551.3180		H	N 1973551.3180
130	A	N 1673663.4030	132	I	E 6050925.5651	132	I	E 6050925.5651
	B	E 6050734.0330		J	E 6050925.5651		J	E 6050925.5651
	C	E 6050731.4713		K	E 6050925.5651		K	E 6050925.5651
	D	N 1673679.6329		L	E 6050925.5651		L	E 6050925.5651



Scale (Feet)

City of Santa Barbara
 Harbor Commercial Area
 01/04/01
 RLS/TR
 1600-000-LA
 Lease Area Exhibit A
 Waterfront Department 1 OF 2