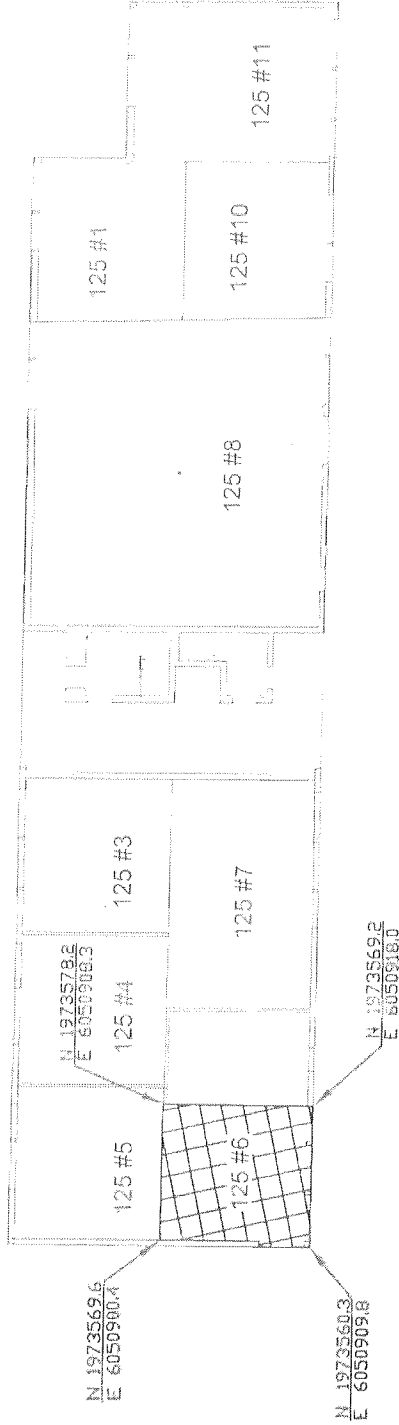
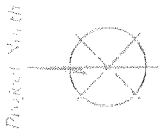
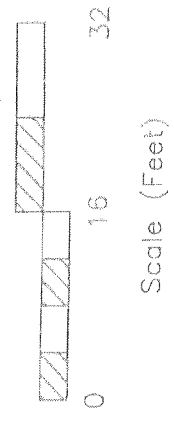
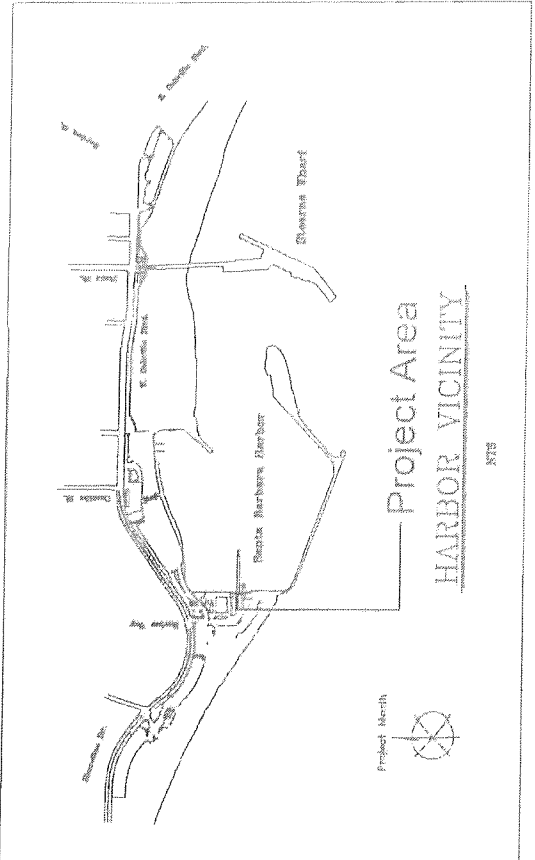


First Floor Plan
 125 Harbor Way Suite 6
 140 Square Feet
 Harbor Mail Center



ATTACHMENT



REVISED 12/9/2009
 #9

Lease Area
 Exhibit A

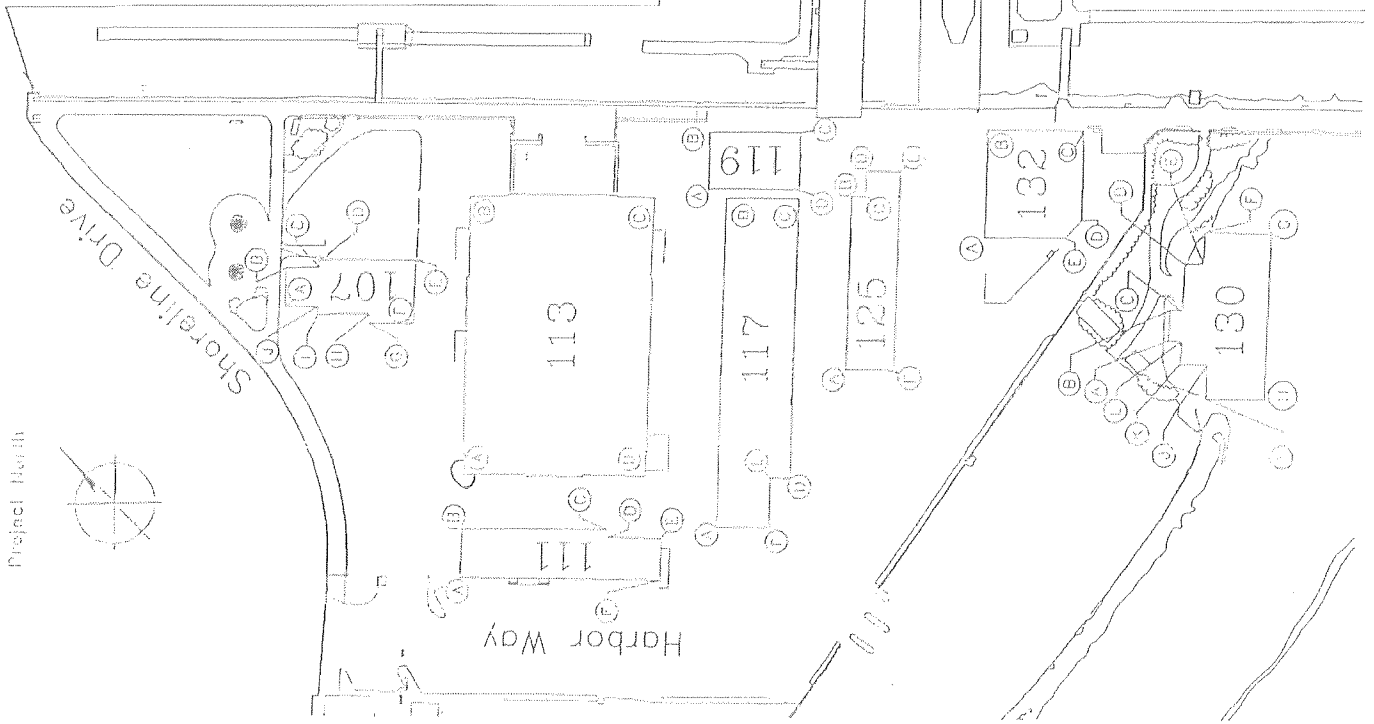
REVISIONS	DATE	REVISION	APPROVED BY	DATE



City of Santa Barbara
 Waterfront Department

1250-029

Project North



BUILDING #	CORNER	COORDINATE VALUE	BUILDING #	CORNER	COORDINATE VALUE	BUILDING #	CORNER	COORDINATE VALUE
107	A	N 1973513.9289	125	A	N 1973560.6310	130	A	N 1973547.1525
	B	E 6050573.0097		B	E 6050692.7917		B	E 6051024.1920
	C	N 1973517.4652		C	N 1973790.7578		C	E 6051033.2275
	D	E 6050682.0507		D	E 6050781.6661		D	E 6051033.2275
	E	N 1973505.6711		E	N 1973720.2135		E	N 1973511.1775
	F	E 6050780.3458		F	E 6050669.6948		F	E 6050526.4850
	G	E 6050708.2039		G	N 1973611.0447		G	N 1973651.0757
	H	E 6050747.9759		H	E 6050765.9566		H	N 1973668.1778
	I	E 6050725.3237		I	N 1973563.5919		I	N 1973636.7033
	J	E 6050776.5582		J	N 1973781.3373		J	E 6050691.6280
111	A	N 1973501.8972	117	A	N 1973563.5919	132	A	N 1973547.1525
	B	E 6050691.3587		B	E 6050781.3373		B	E 6051024.1920
	C	E 6050708.6376		C	N 1973998.0382		C	E 6051033.2275
	D	E 6050709.7844		D	E 6050900.0413		D	E 6051033.2275
	E	N 1973780.1205		E	E 6050930.4813		E	N 1973511.1775
	F	N 1973785.6668		F	N 1973555.2459		F	E 6051033.2275
	G	E 6050688.5943		G	N 1973562.8336		G	N 1973547.1525
	H	N 1973501.8972		H	E 6050820.9234		H	N 1973547.1525
	I	E 6050691.3587		I	E 6050820.9234		I	N 1973547.1525
	J	N 1973543.5263		J	E 6050803.2244		J	E 6051022.6534
113	A	N 1973519.9012	119	A	N 1973703.6963	130	A	N 1973547.1525
	B	E 6050556.6031		B	E 605095.6602		B	E 6051033.2275
	C	N 1973530.4060		C	E 605066.3759		C	N 1973547.1525
	D	E 8055662.5968		D	N 1973661.3270		D	N 1973547.1525
	E	N 1973564.2360		E	E 605054.0263		E	N 1973547.1525
	F	E 6050734.0534		F	N 1973659.7585		F	E 6051022.6534
117	A	N 1973500.8303	132	A	N 1973547.1525	132	A	N 1973547.1525
	B	E 6050573.4114		B	N 1973547.1525		B	E 6050993.4762
	C	E 6050573.4114		C	N 1973547.1525		C	N 1973623.4575
	D	N 1973579.9329		D	N 1973547.1525		D	E 6051022.6534
	E	E 6050754.0774		E	N 1973547.1525		E	N 1973551.3365
	F	N 1973531.5165		F	E 6050738.5909		F	E 6051022.6534

Scale (Feet)
0 100 200

NOV 19 2009 #9

Lease Area
Exhibit A

DATE	11/1	PROJECT #	HARBOR COMMERCIAL AREA	DATE	11/19/09
BY	01/04/01	SCALE	AS SHOWN	BY	RLS/FR
NO.	1600-600-1A	DATE	11/19/09	NO.	1600-600-1A

City of Santa Barbara
Waterfront Department 1 OF 2