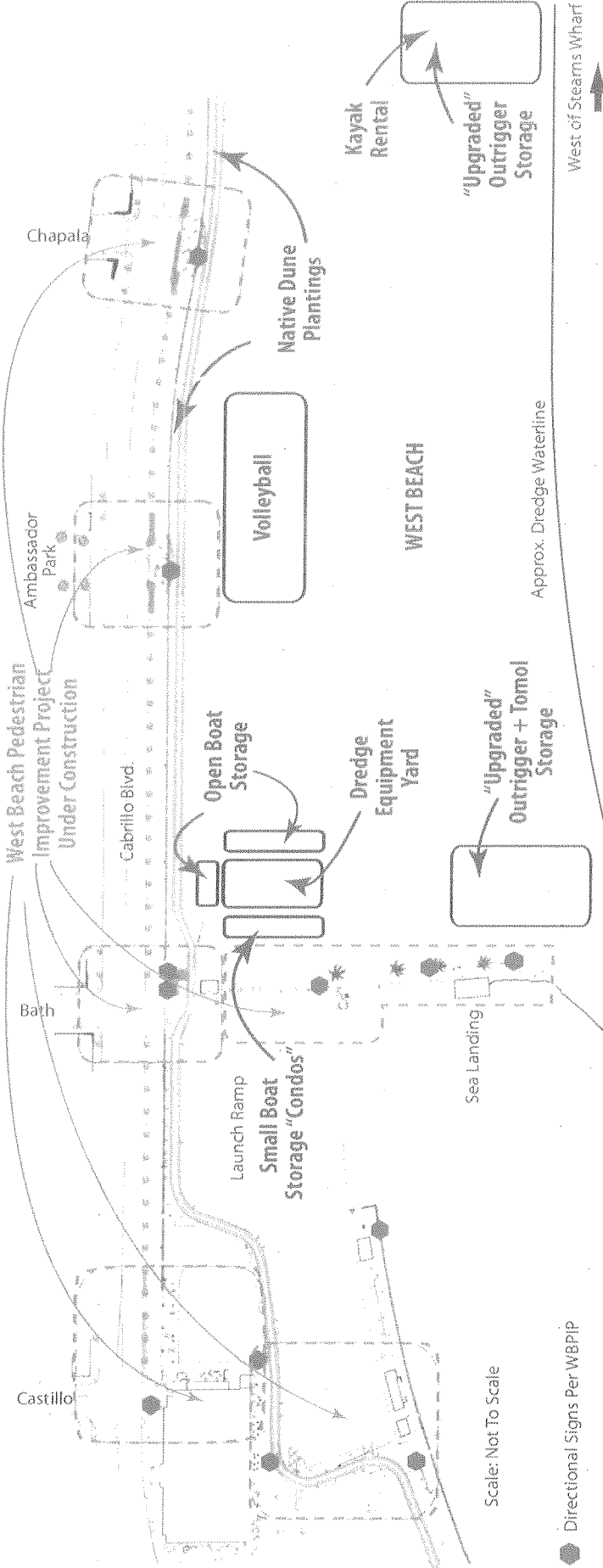


West Beach - Alternative A



Scale: Not To Scale

Directional Signs Per WBPIP




Photo: Existing West Beach Area (Fall 2008)

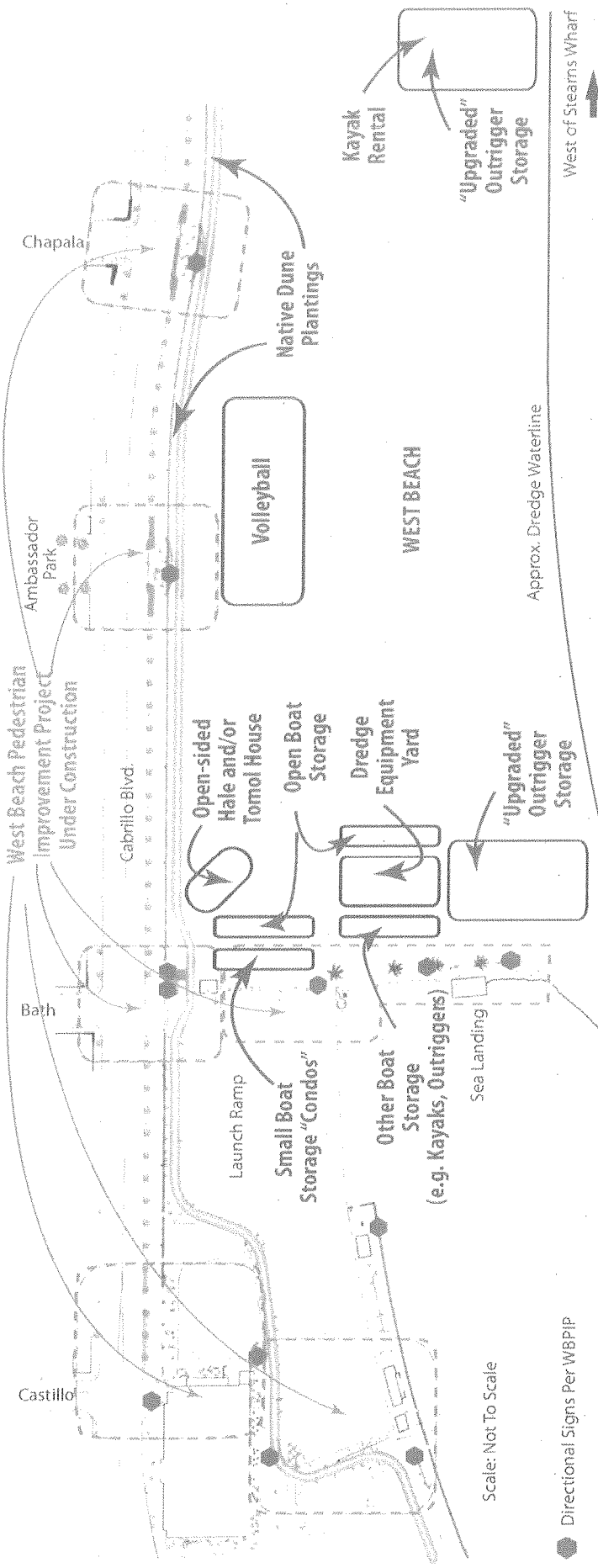
Alternative A

- 1) Dredge yard remains in current location.
- 2) Reconfigure small boat storage "condos" and open boat storage around dredge yard.
- 3) "Upgraded" outrigger storage (includes regrading, fixing drop off, etc. to "ideal beach configuration" per permit and possible water and/or electrical lines).
- 4) Add native dune plantings between path and Cabrillo seawall.
- 5) Assumes inclusion of educational elements throughout area as appropriate.

West Beach Study
 Santa Barbara Harbor
 August 31, 2009

SEP 17 2009 #2

West Beach - Alternative B



Scale: Not To Scale

● Directional Signs Per WBPIP




Photo: Existing West Beach Area (Fall 2008)

Alternative B

- 1) Relocate dredge yard with open boat storage around yard to east and west.
- 2) No change to small boat storage "condos," upgrade appearance of condos.
- 3) Retain open boat storage to east of condos.
- 4) "Upgraded" outrigger storage (includes regarding , fixing dropoff, etc. to "ideal beach configuration" per permit and possible water and/or electrical lines).
- 5) New open-sided Hale and/or Tomol House.
- 6) Add native dune plantings between path and Cabrillo seawall.
- 7) Assumes inclusion of educational elements throughout area as appropriate.

West Beach Study
 Santa Barbara Harbor
 August 31, 2009

SEP 17 2009
 #2