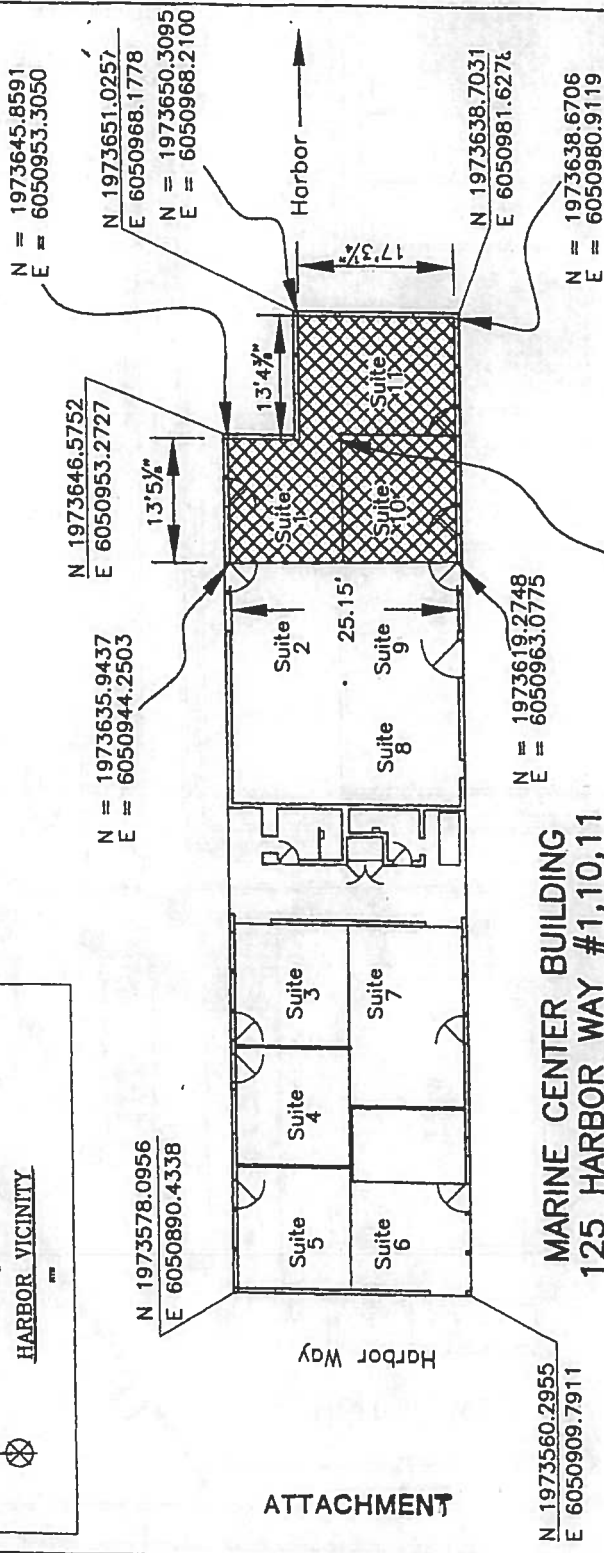
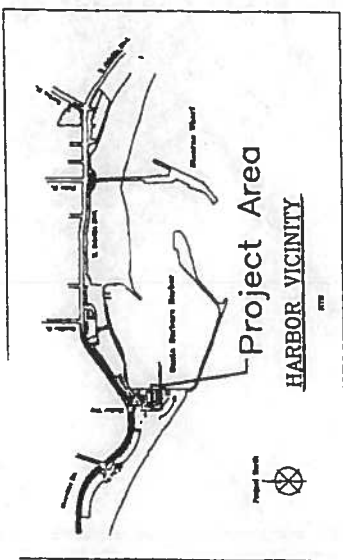
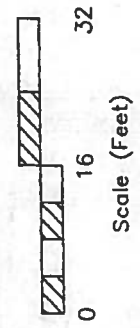


JUL 21 2011
#8



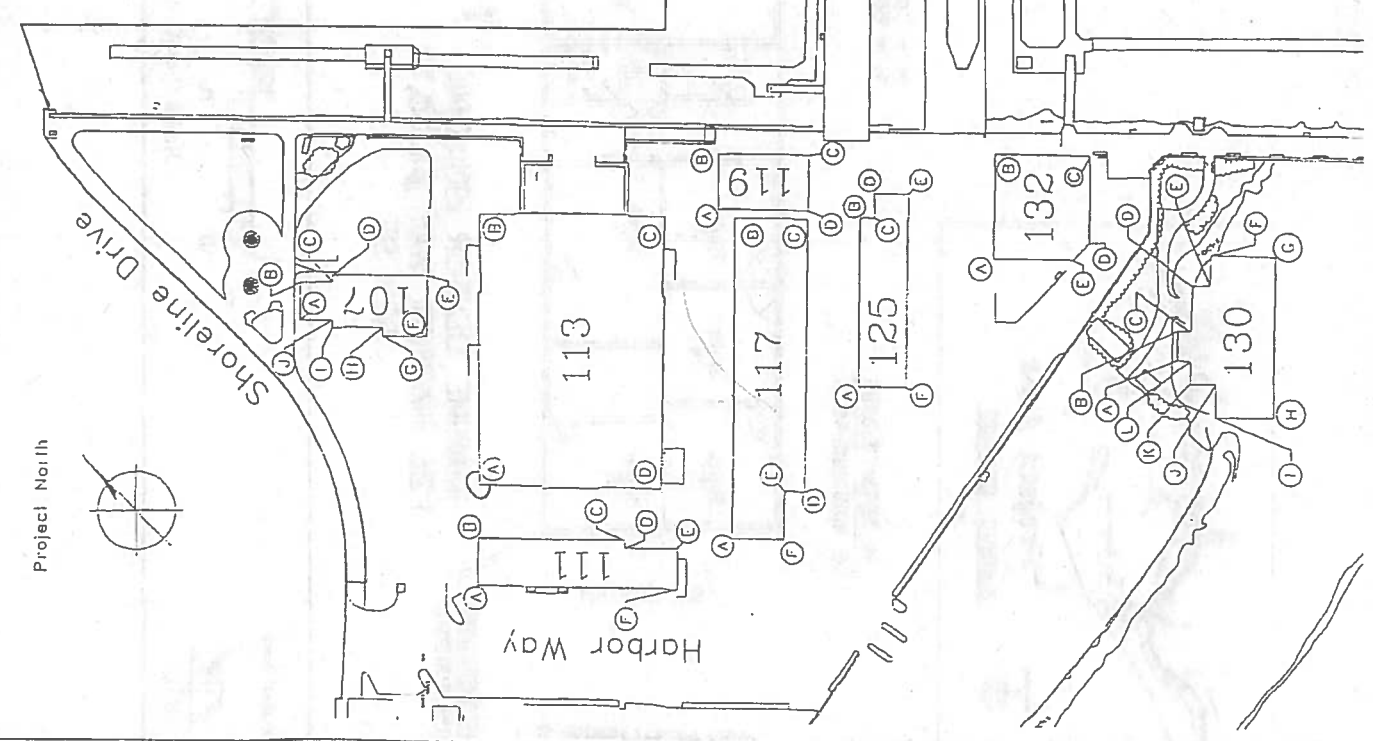
PROPOSED LEASE AREA

| REVISIONS | | Lease Area Exhibit A | |
|-----------|----------|---|----------|
| NO. | DATE | BY | REASON |
| 1 | 01/04/11 | 180 HARBOR WAY #1,10,11 | 1800-019 |
| | | City of Santa Barbara Waterfront Department | |
| | | 2 of 2 | |



ATTACHMENT

| BUILDING # | CORNER | COORDINATE VALUE | BUILDING # | CORNER | COORDINATE VALUE | BUILDING # | CORNER | COORDINATE VALUE |
|------------|--------|--|------------|--------|--|------------|--------|--|
| 107 | A | N 1973813.9299 E 6050678.0097 N 1973829.4672 E 6050682.0207 | 113 | A | N 1973680.6310 E 6050982.7424 N 1973907.7578 E 6050719.8866 | 125 | A | N 1973578.0956 E 6050890.4338 N 1973646.5752 E 6050953.2727 |
| | B | N 1973817.4652 E 8050705.6711 | | B | N 1973701.9135 E 6050869.9946 | | B | N 1973641.1776 E 6050959.1550 |
| | C | N 1973870.3456 E 6050708.2039 | | C | N 1973611.0447 E 6050768.4966 | | C | N 1973651.0257 E 6050960.1778 |
| | D | N 1973784.8045 E 8050747.9759 | | D | N 1973563.6919 E 6050781.3673 | | D | N 1973638.7033 E 6050981.8280 |
| | E | N 1973759.6750 E 6050725.3237 | | E | N 1973093.0982 E 6050900.0413 | | E | N 1973560.2955 E 6050909.7911 |
| | F | N 1973776.5582 E 6050706.6376 | | F | N 1973665.3523 E 6050830.4613 | | F | N 1973472.1525 E 6051032.1950 |
| 111 | G | N 1973780.1209 E 6050709.7944 | 117 | A | N 1973665.3523 E 6050830.4613 | 130 | A | N 1973472.1525 E 6051032.1950 |
| | H | N 1973798.6868 E 6050688.5943 | | B | N 1973555.2459 E 6050829.1719 | | B | N 1973484.0238 E 6051043.2075 |
| | I | N 1973801.8972 E 6050691.3897 | | C | N 1973562.6336 E 6050820.9234 | | C | N 1973479.4643 E 6051047.9387 |
| | J | N 1973639.9012 E 6050655.6031 | | D | N 1973598.5816 E 6050916.3790 | | D | N 1973497.6639 E 6051065.3793 |
| | A | N 1973694.2380 E 6050734.0953 | | E | N 1973691.5513 E 6050954.2891 | | E | N 1973492.0655 E 6051071.9866 |
| | B | N 1973694.2380 E 6050734.0953 | | F | N 1973563.3186 E 6050833.7186 | | F | N 1973503.8217 E 6051083.5283 |
| 119 | C | N 1973694.2380 E 6050734.0953 | 119 | A | N 1973703.9383 E 6050982.8802 | 132 | A | N 1973580.8285 E 6050993.4762 |
| | D | N 1973694.2380 E 6050734.0953 | | B | N 1973698.5816 E 6050916.3790 | | B | N 1973623.4575 E 6051032.6777 |
| | E | N 1973694.2380 E 6050734.0953 | | C | N 1973691.5513 E 6050954.2891 | | C | N 1973588.1038 E 6051071.4138 |
| | F | N 1973694.2380 E 6050734.0953 | | D | N 1973579.9329 E 6050754.0774 | | D | N 1973552.4704 E 6051038.8780 |
| | A | N 1973694.2380 E 6050734.0953 | | E | N 1973563.3186 E 6050833.7186 | | E | N 1973551.3365 E 6051025.6634 |
| | B | N 1973694.2380 E 6050734.0953 | | F | N 1973639.9012 E 6050655.6031 | | F | N 1973467.1599 E 6051036.8556 |



JUL 21 2008 #8

City of Santa Barbara
Waterfront Department

1 OF 1

Harbor Commercial Area

R/S/TR
1600-000-1A

01/04/01

Scale (Feet)

0 100 200

Lease Area Exhibit A