ATTACHMENT 2

924 Jimeno Road
029-052-009

1000 0 1000 Feet

Search Radius = 300 Feet

2/28/2008

N
W E
S

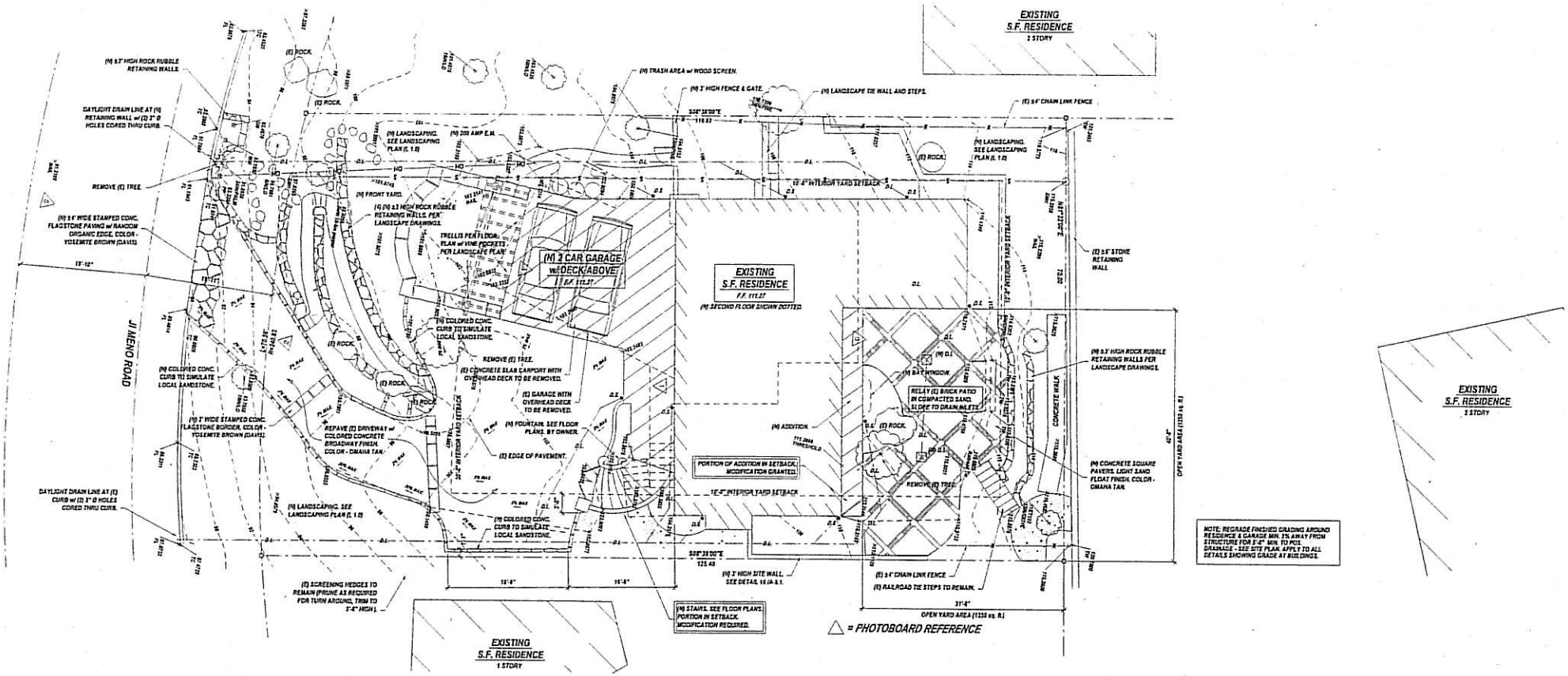

SITE / GRADING / DRAINAGE PLAN

1/8" = 1'-0"

SEE L SHEET FOR LANDSCAPING PLAN

S:\VMH-ARCH\Current Jobs\Current Jobs-04\s04421 Herandeen\Drawings\A-04421.dwg, 3/6/2008 12:38:22 PM

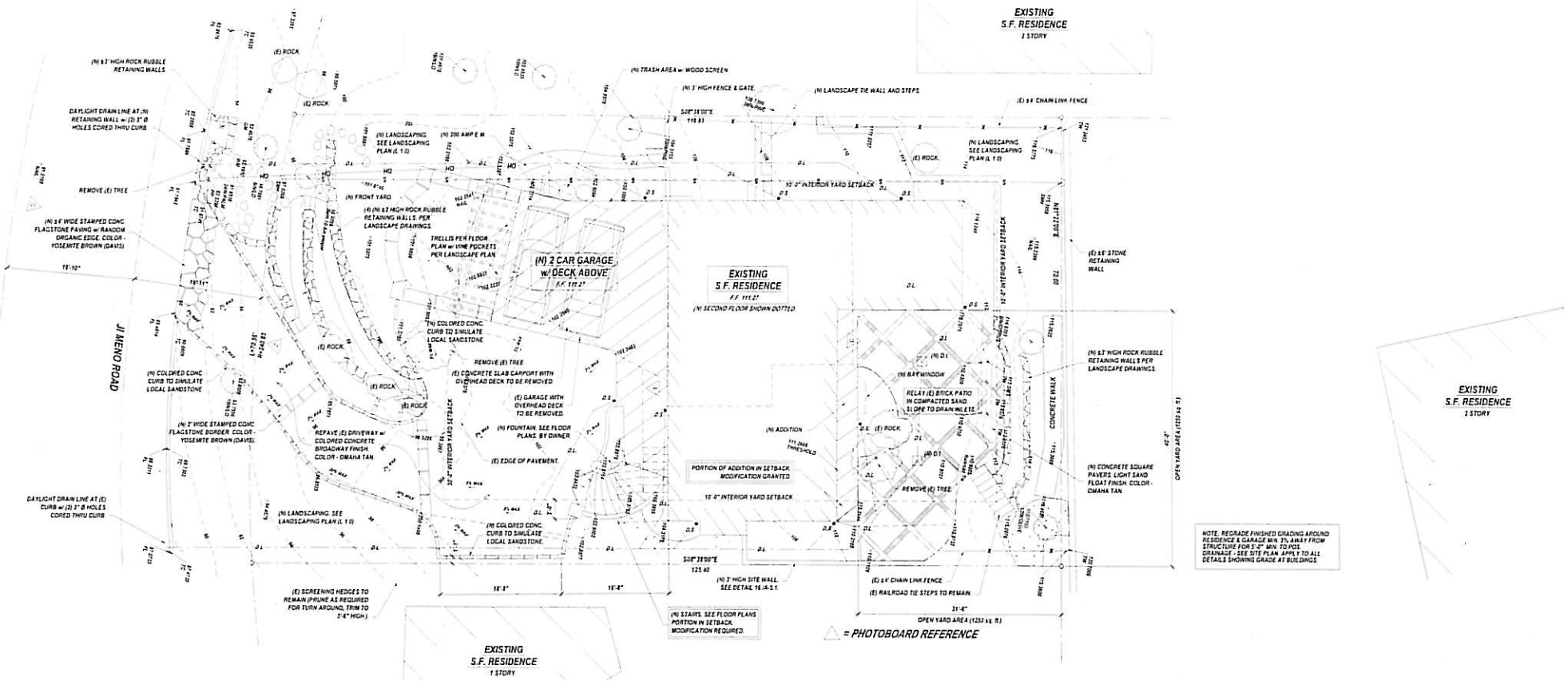

SITE / GRADING / DRAINAGE PLAN

1/8" = 1'-0"

SEE L SHEET FOR LANDSCAPING PLAN

S:\WMH-ARCH\Current Jobs\Current Jobs-x04\x04421 Herendeen\Drawings\A-04421.dwg, 3/6/2008 12:38:22 PM

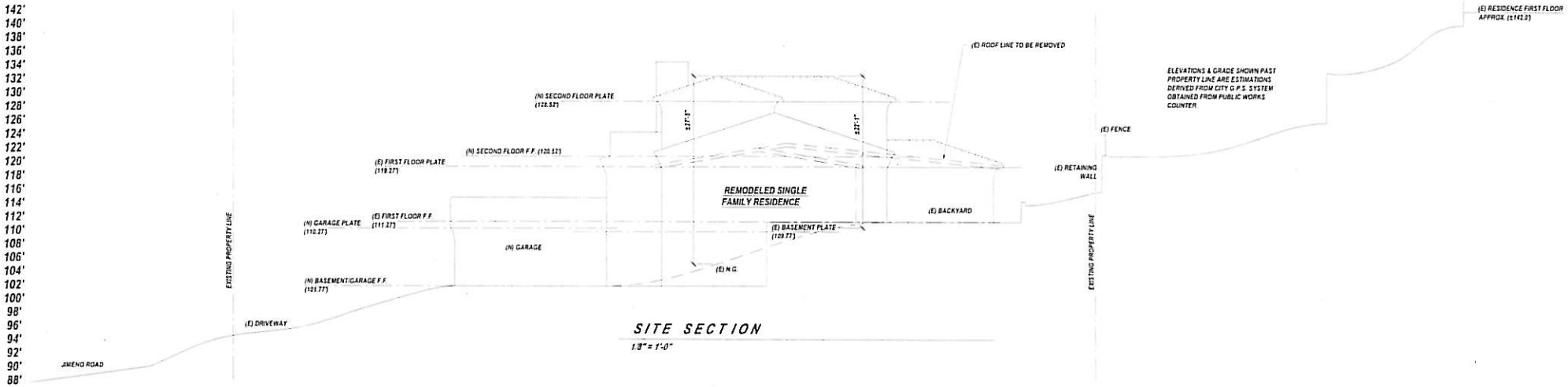

SITE SECTION

1/8" = 1'-0"

S:\VMH-ARCH\Current Jobs\Current Jobs-x04\x04421 Herendeen\Drawings\A-04421.dwg, 3/5/2008 12:37:15 PM

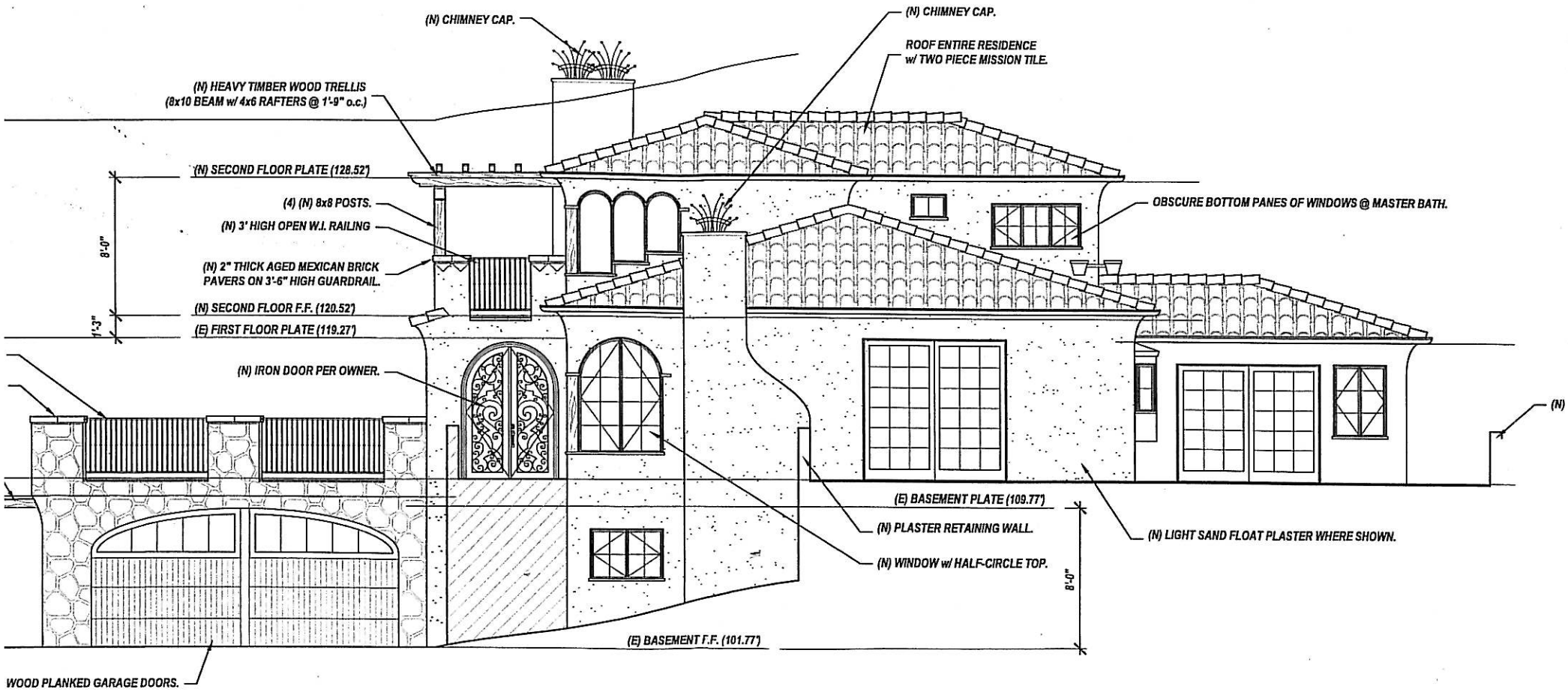

EAST ELEVATION

3/16" = 1'-0"

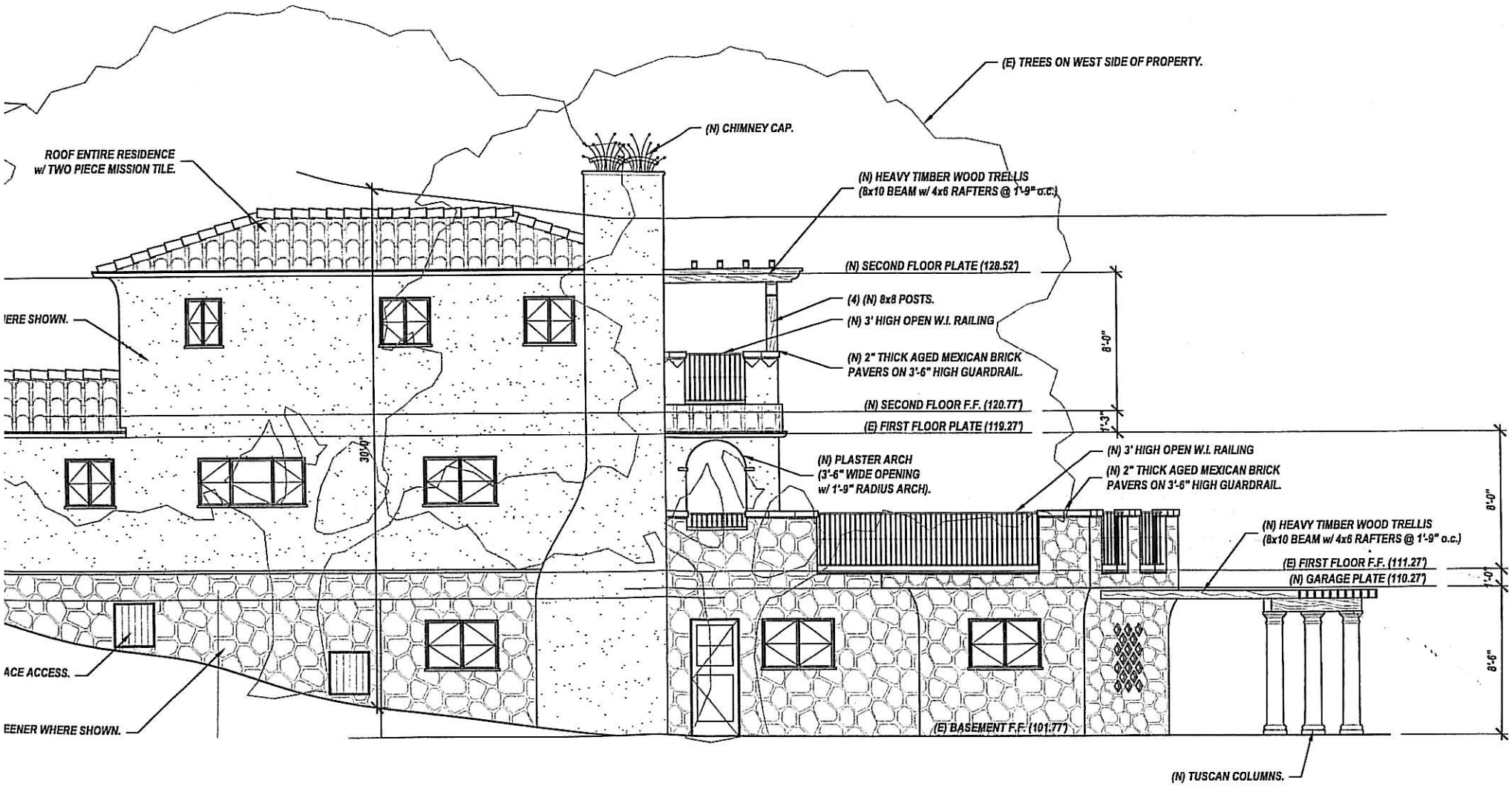

WEST ELEVATION

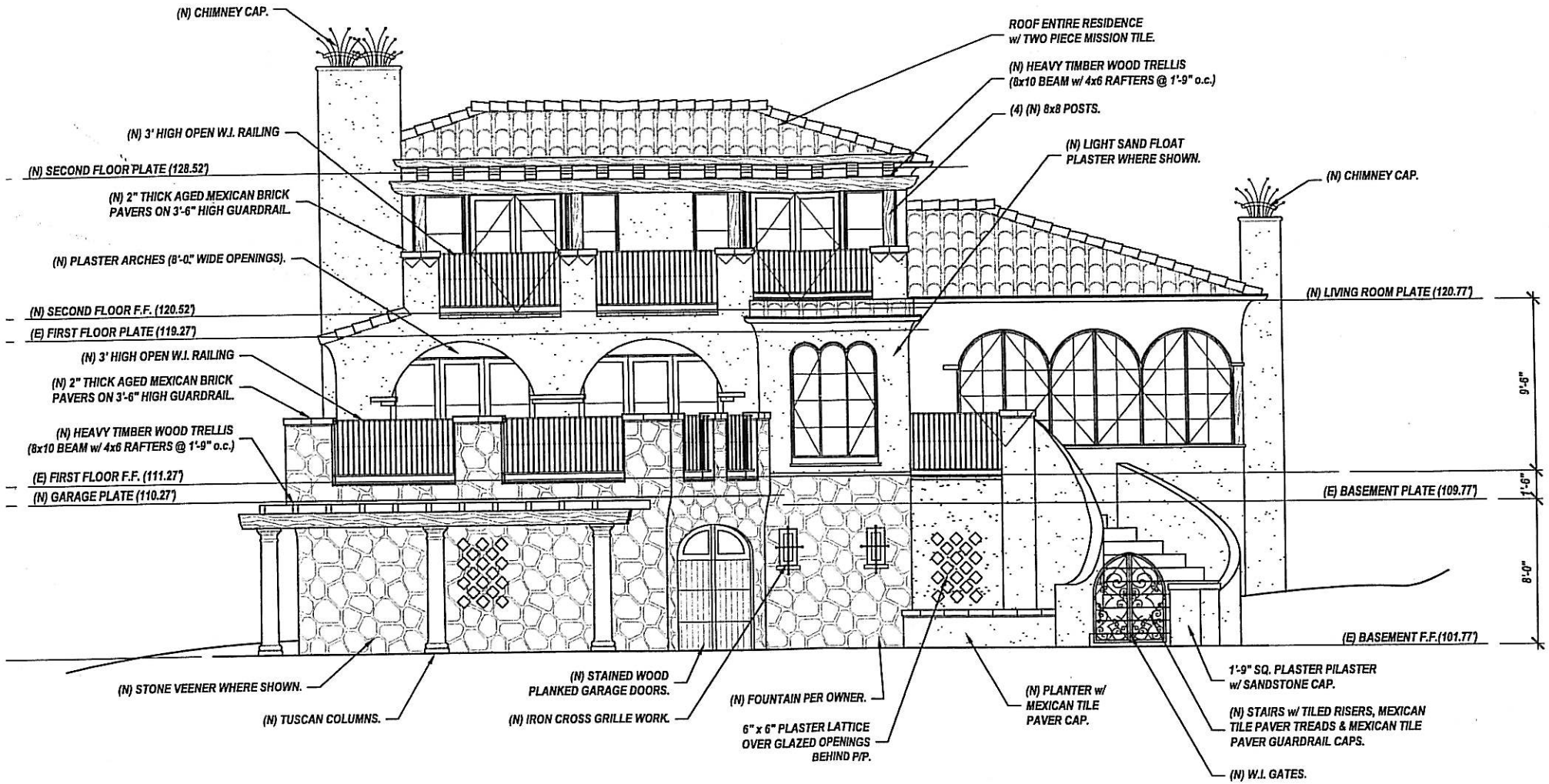

SOUTH ELEVATION

3/16" = 1'-0"

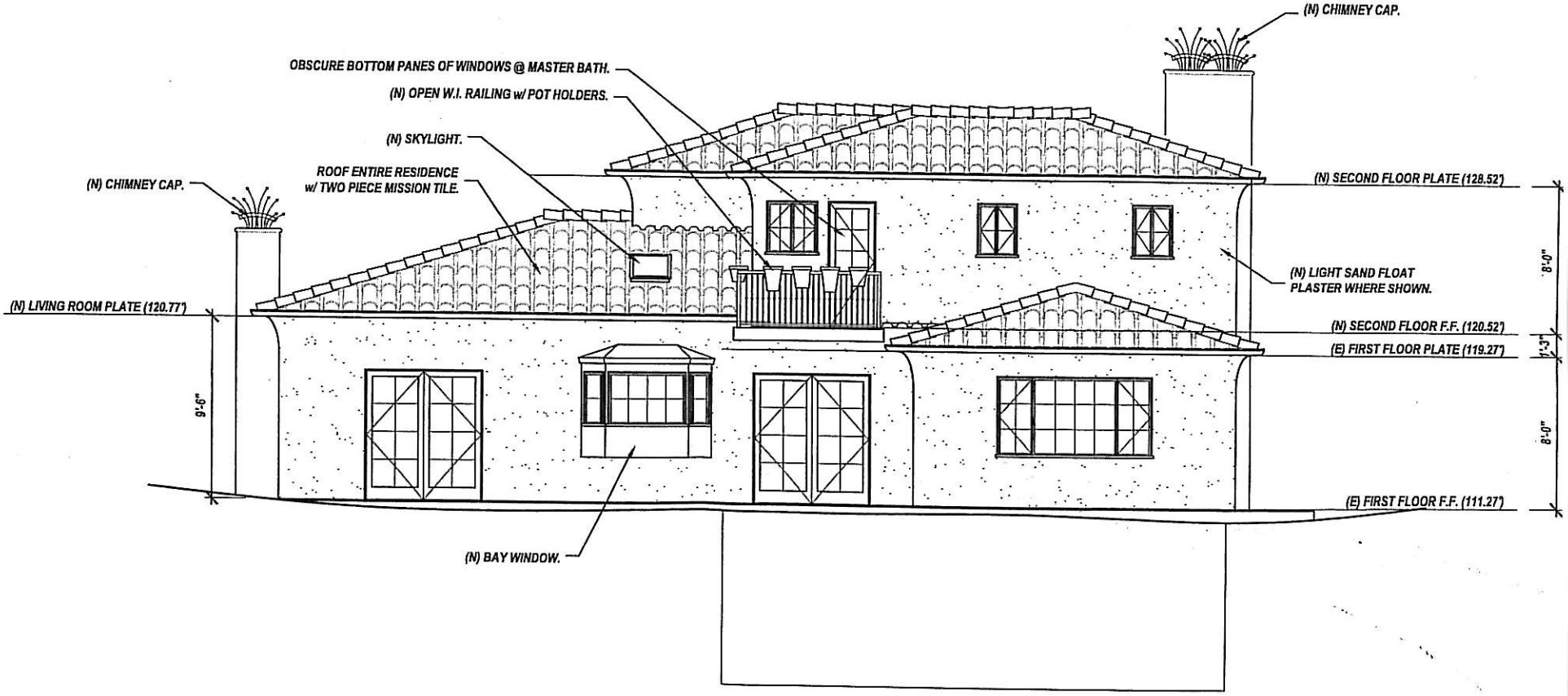

NORTH ELEVATION

3/16" = 1'-0"

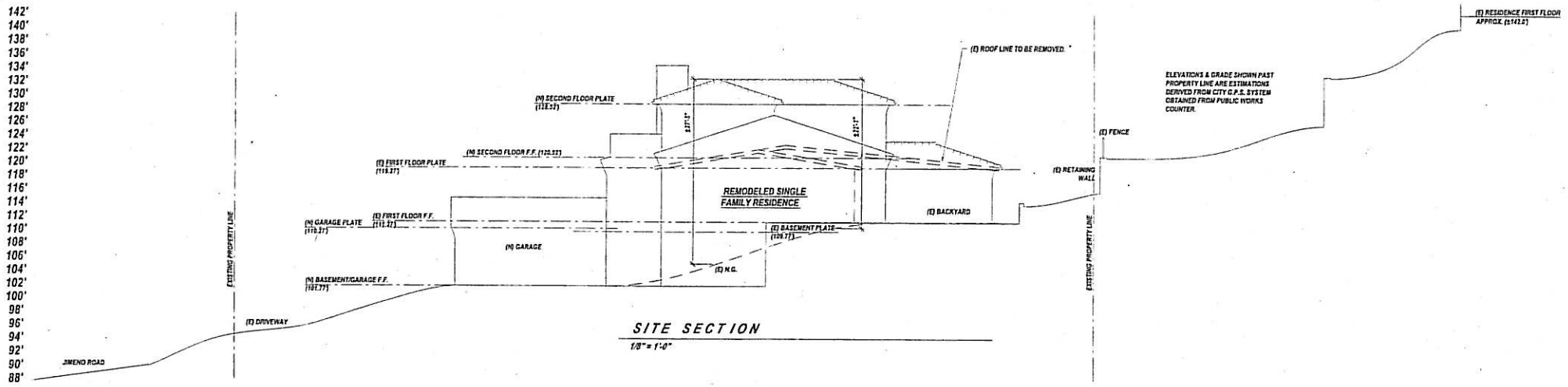

SITE SECTION

1/8" = 1'-0"

S:\WMH-ARCH\Current Jobs\Current Jobs-x04\x04421 Herendeen\Drawings\A-04421.dwg, 3/6/2008 12:37:15 PM