



# Eastside Community Paseo Webinar

December 9, 2020

*We will get started at 6:05pm*



Interpretación Disponible  
Elija su idioma preferido

*Interpretation Available  
Please select preferred language*





# Eastside Community Paseo



# Background

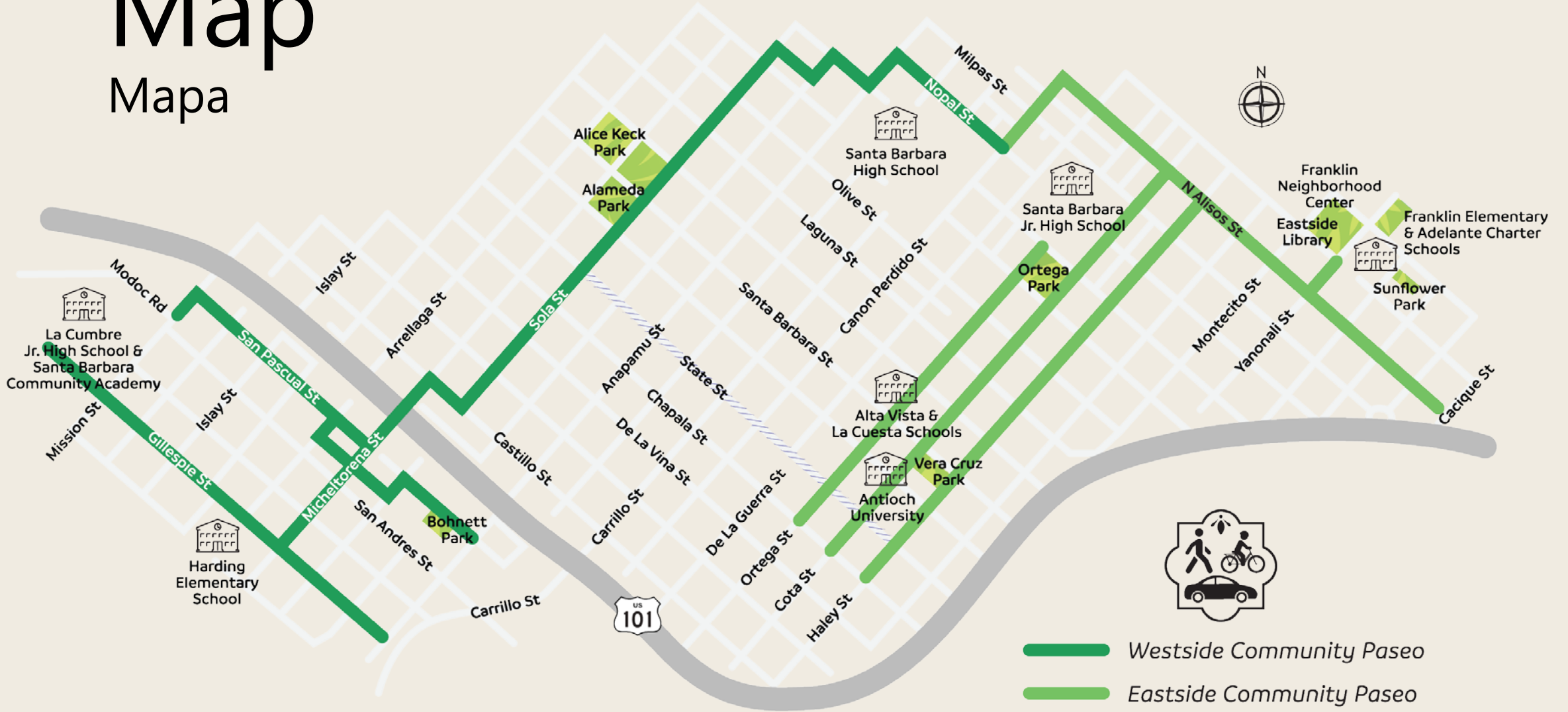
- 2016: City Council adopts Bicycle Master Plan
- Active Transportation Grant
- 2019: Began design, detailed traffic analysis, and environmental review
- 2020: Hired Stantec for preliminary and final design

# Información Previa

- 2016: El Ayuntamiento adopta el Plan Maestro de Bicicletas
- Subvención de Transporte Activo
- 2019: Comenzó el diseño del concepto y el análisis detallado del tráfico
- 2020: Contratado a Stantec para el diseño preliminar y final

# Map

## Mapa



# Key Features

- Improved Crosswalks
- Safer Bike Routes
- Traffic Signals
- Access Ramps (for wheelchairs, strollers, etc.)
- Landscaped Peninsulas
- Shorter Street Crossings
- New Street Lighting
- Improved Signage



# Características Principales

- Cruces de peatones mejorados
- Rutas en bicicleta más seguras
- Señales de tráfico
- Rampas de acceso (para sillas de ruedas, cochecitos, etc.)
- Penínsulas ajardinadas
- Cruce de calle más corto
- Nueva Iluminación de calle
- Señalización mejorada



# Expectations

- Low vehicular-volume streets
- Added walking and biking features
- Drivers can expect a neighborhood atmosphere

# Expectativa

- Calles de volumen vehicular más bajos
- Características añadidas para caminar y andar en bicicleta
- Los conductores pueden esperar un ambiente de vecindario

# Timeline

## *Cronología*

Design, Architectural Board of Review &  
Historic Landmarks Commission

Construction

**Westside Community Paseo**



2020

2021

2022



**Eastside Community Paseo**

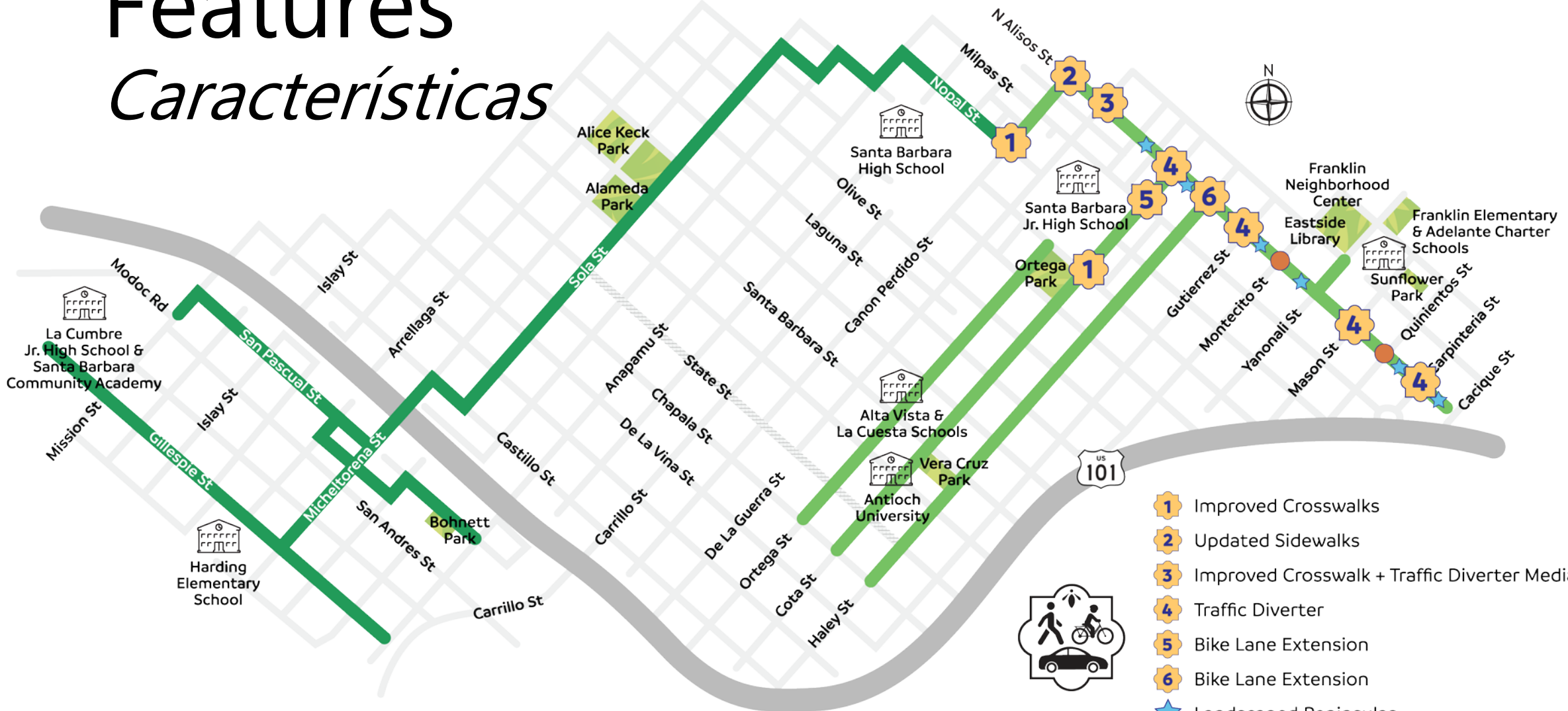
Design, Architectural Board of Review

Construction



# Features

## *Características*

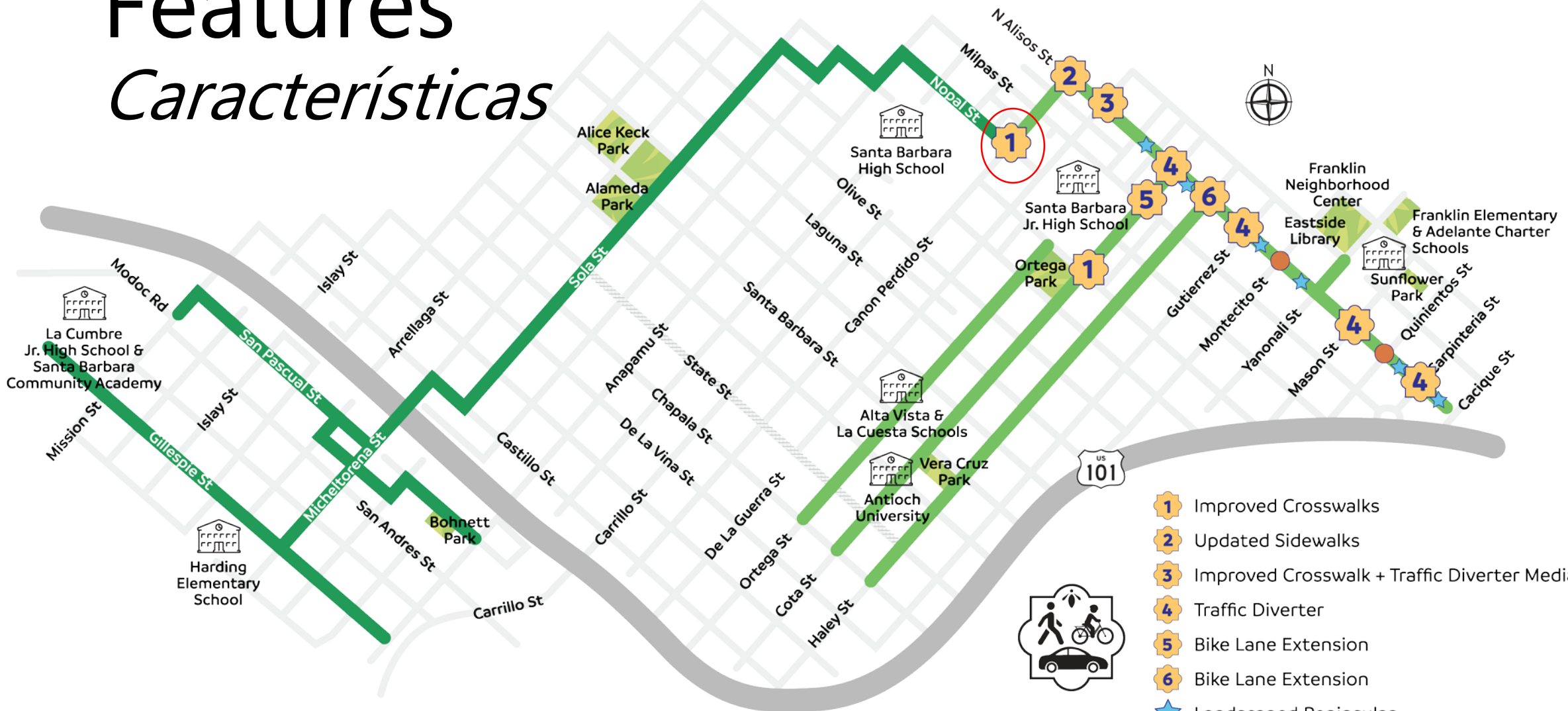


-  Improved Crosswalks
-  Updated Sidewalks
-  Improved Crosswalk + Traffic Diverter Median
-  Traffic Diverter
-  Bike Lane Extension
-  Bike Lane Extension
-  Landscaped Peninsulas
-  Pedestrian Refuge Islands



# Features

## *Características*

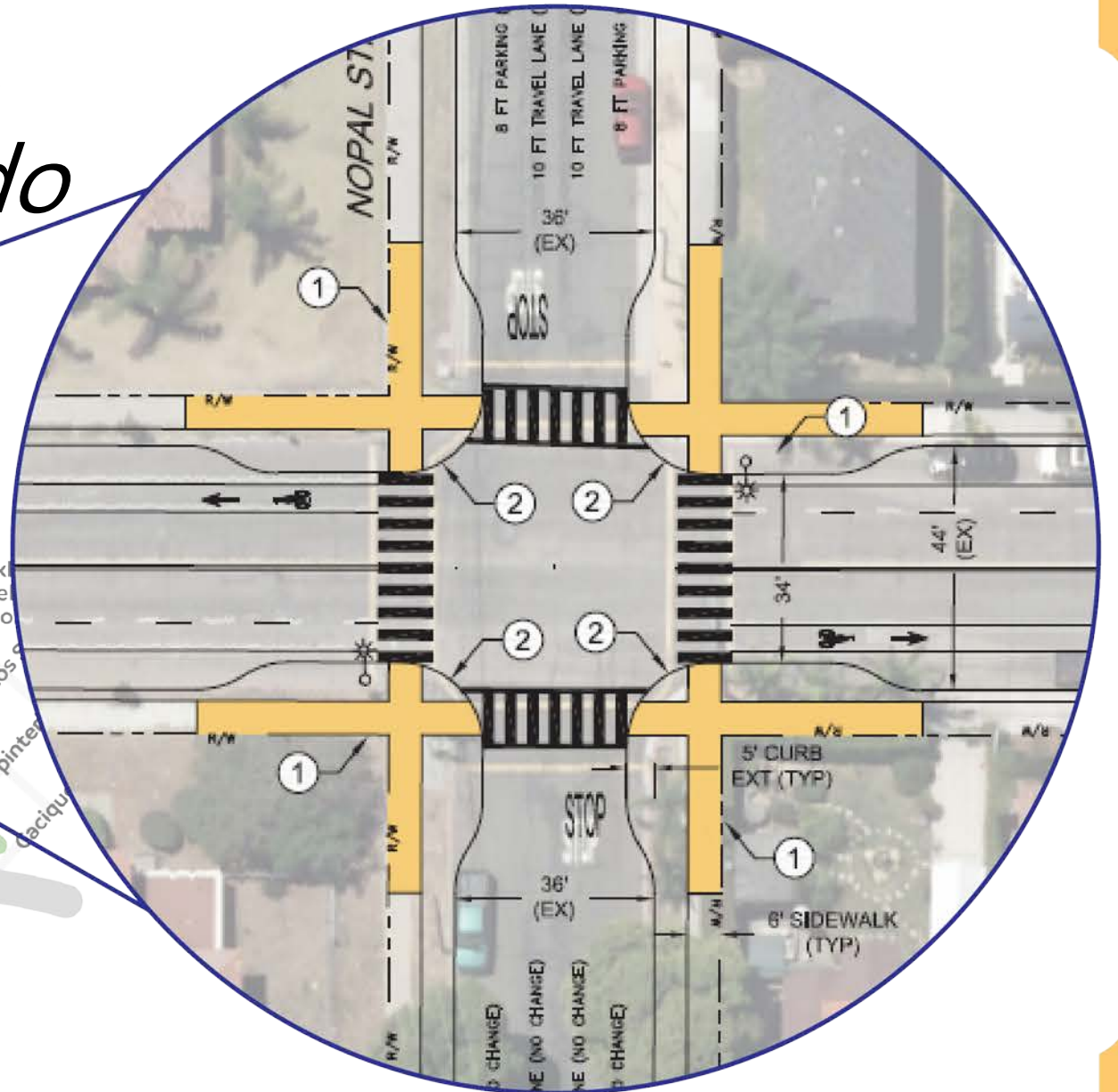
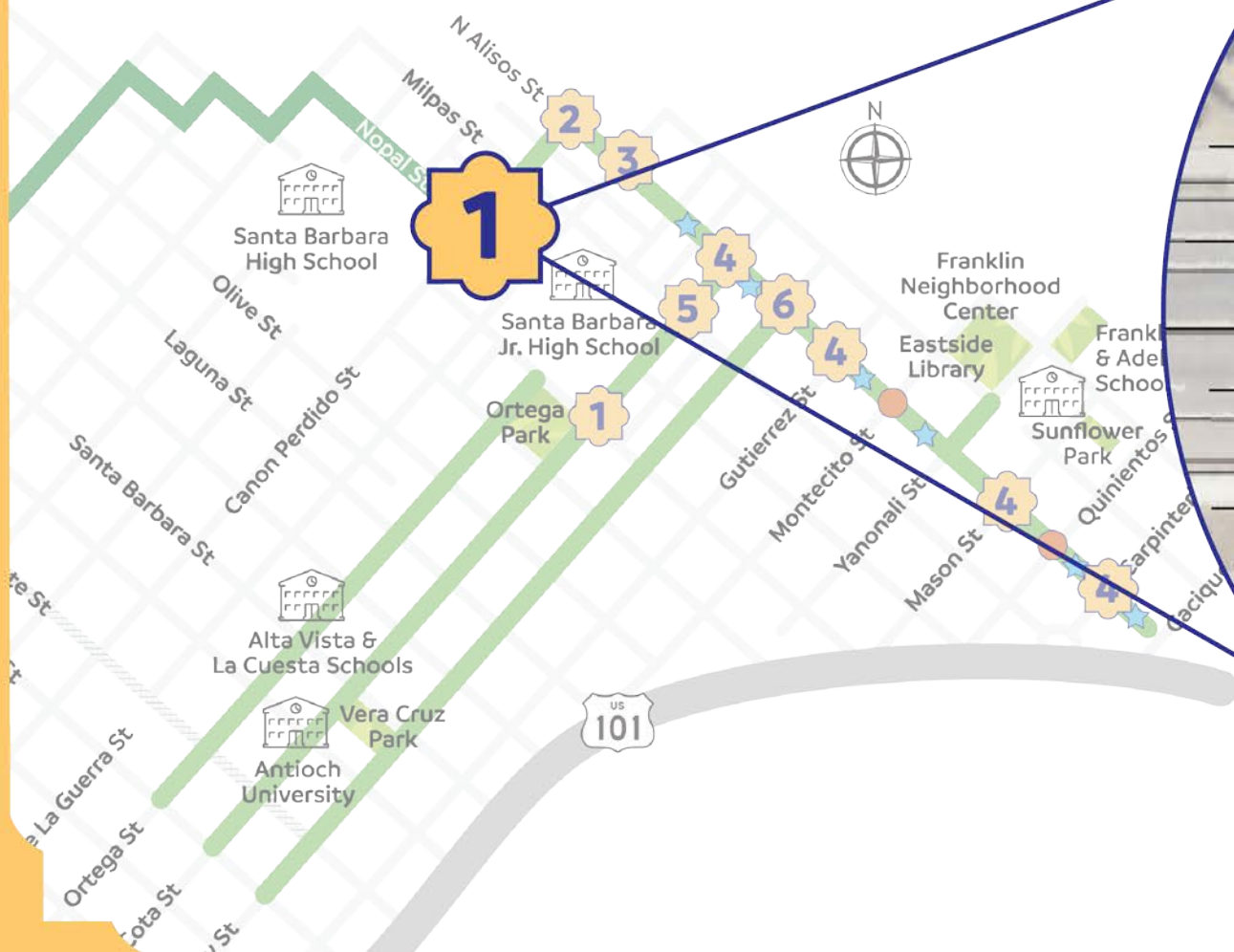


- 1** Improved Crosswalks
- 2** Updated Sidewalks
- 3** Improved Crosswalk + Traffic Diverter Median
- 4** Traffic Diverter
- 5** Bike Lane Extension
- 6** Bike Lane Extension
- ★** Landscaped Peninsulas
- Pedestrian Refuge Islands



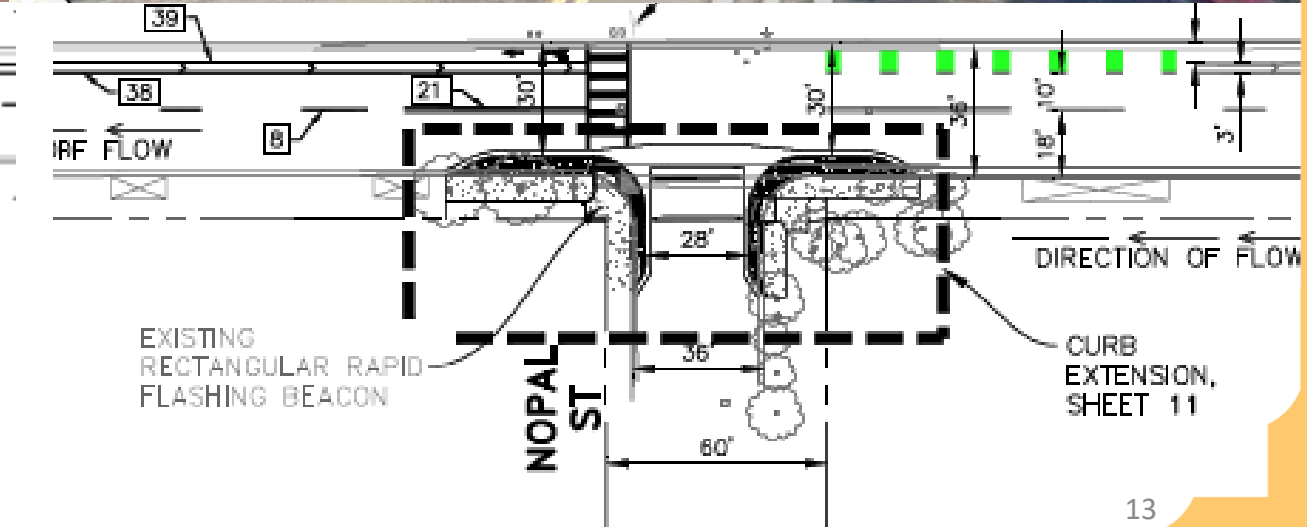
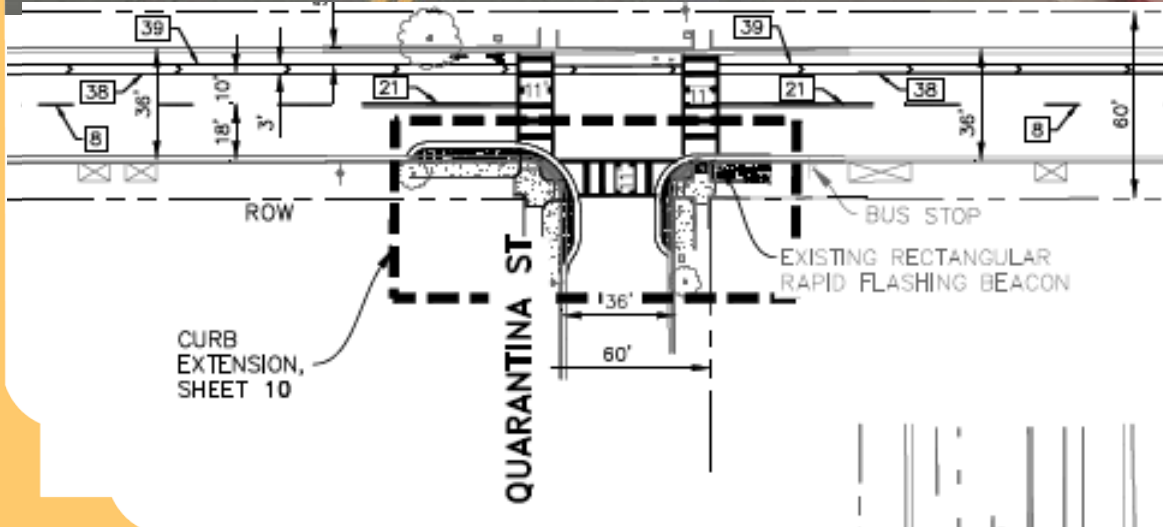
# Improved Crosswalks

## *Cruce Peatonal Mejorado*





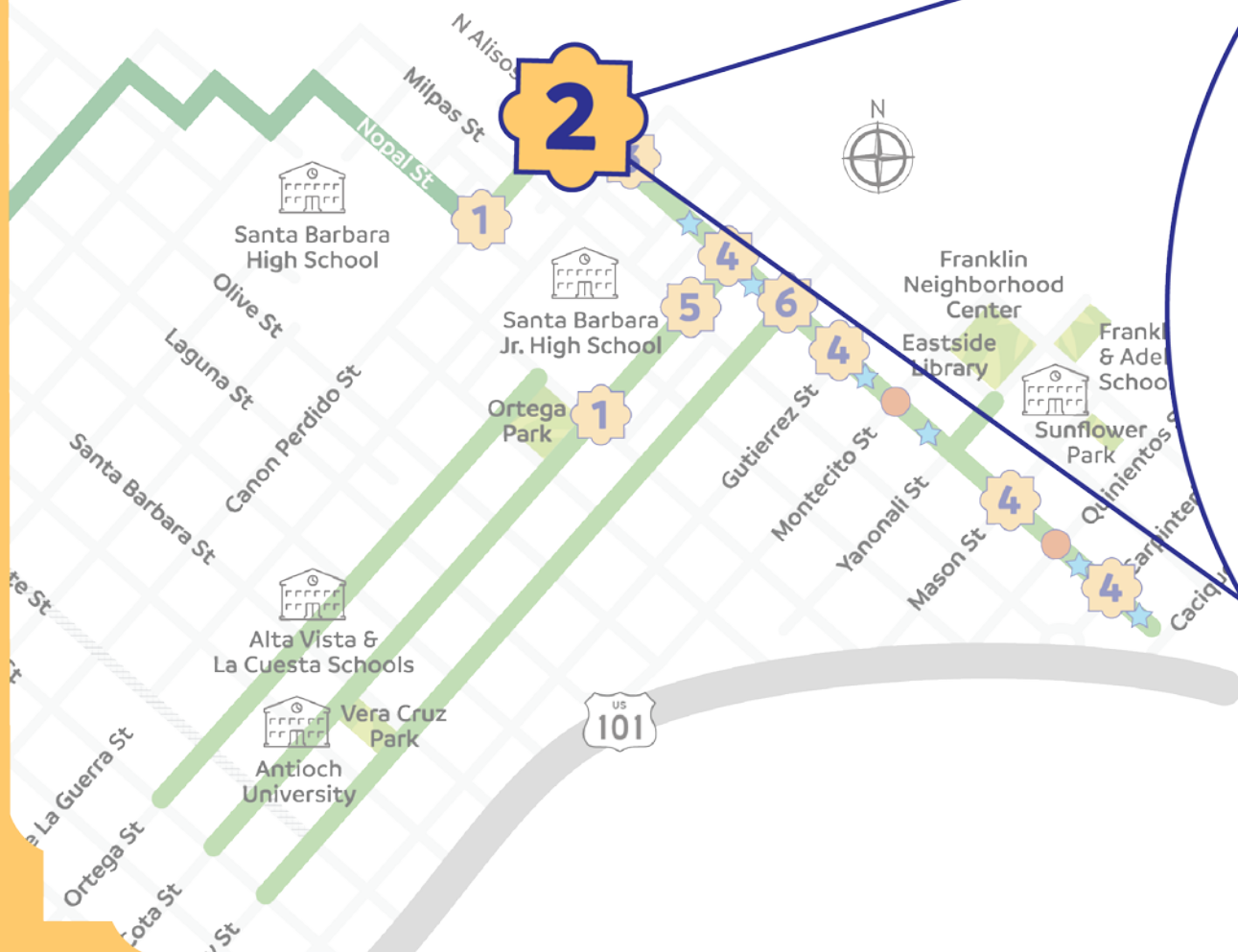
# Crosswalk Enhancements *Mejoras en el Cruce*





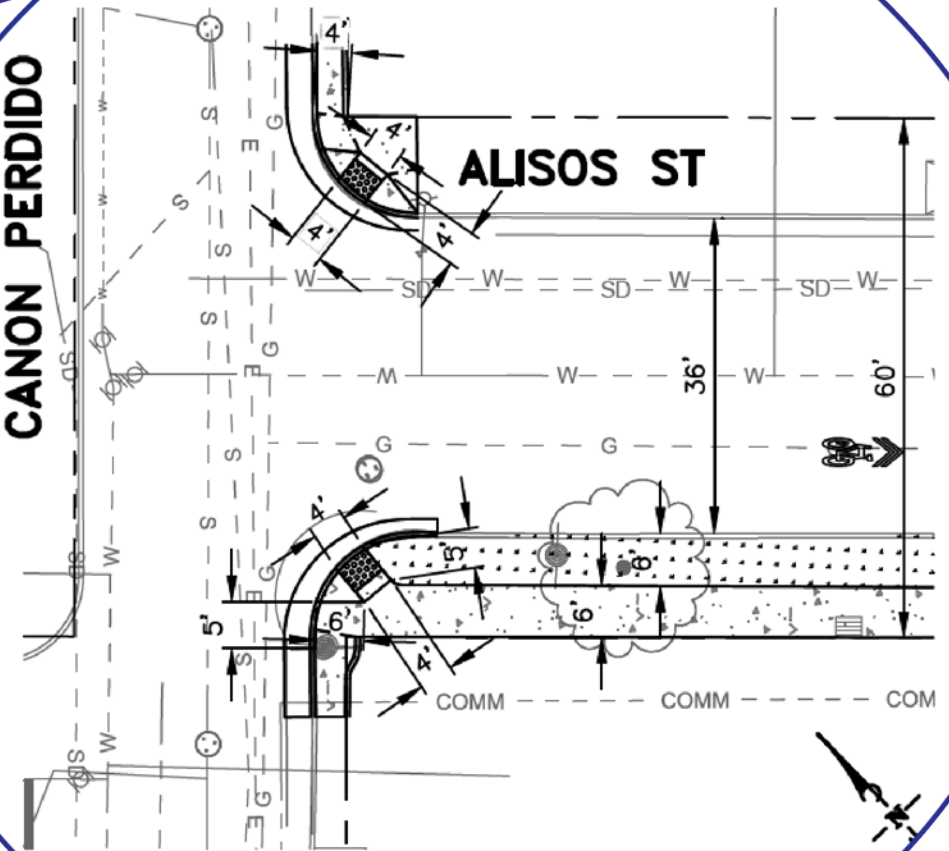
# Updated Sidewalks

## *Banqueta actualizada*

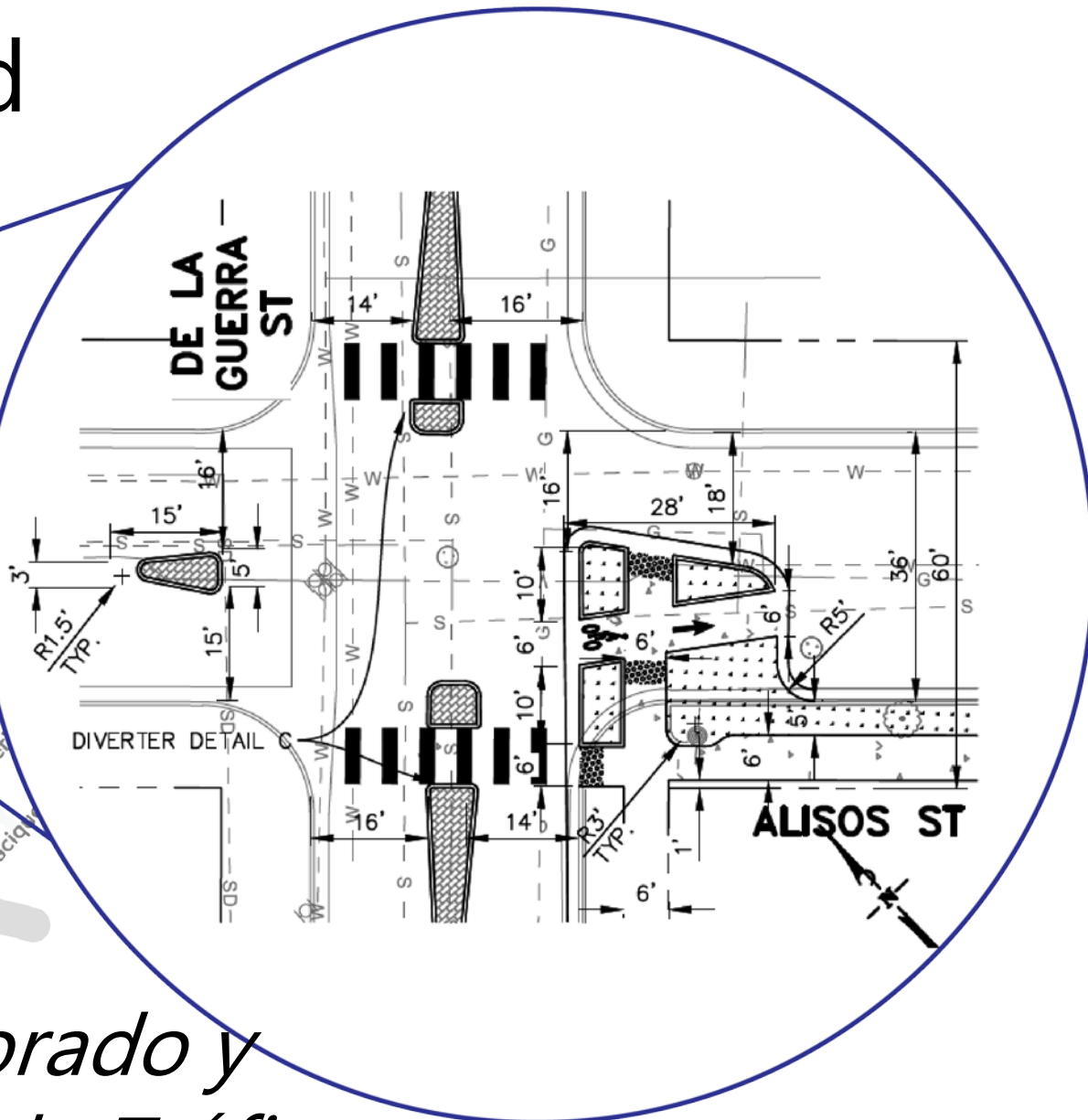


**CANON PERDIDO**

**ALISOS ST**



# Improved Crosswalk and Traffic Diverter Median

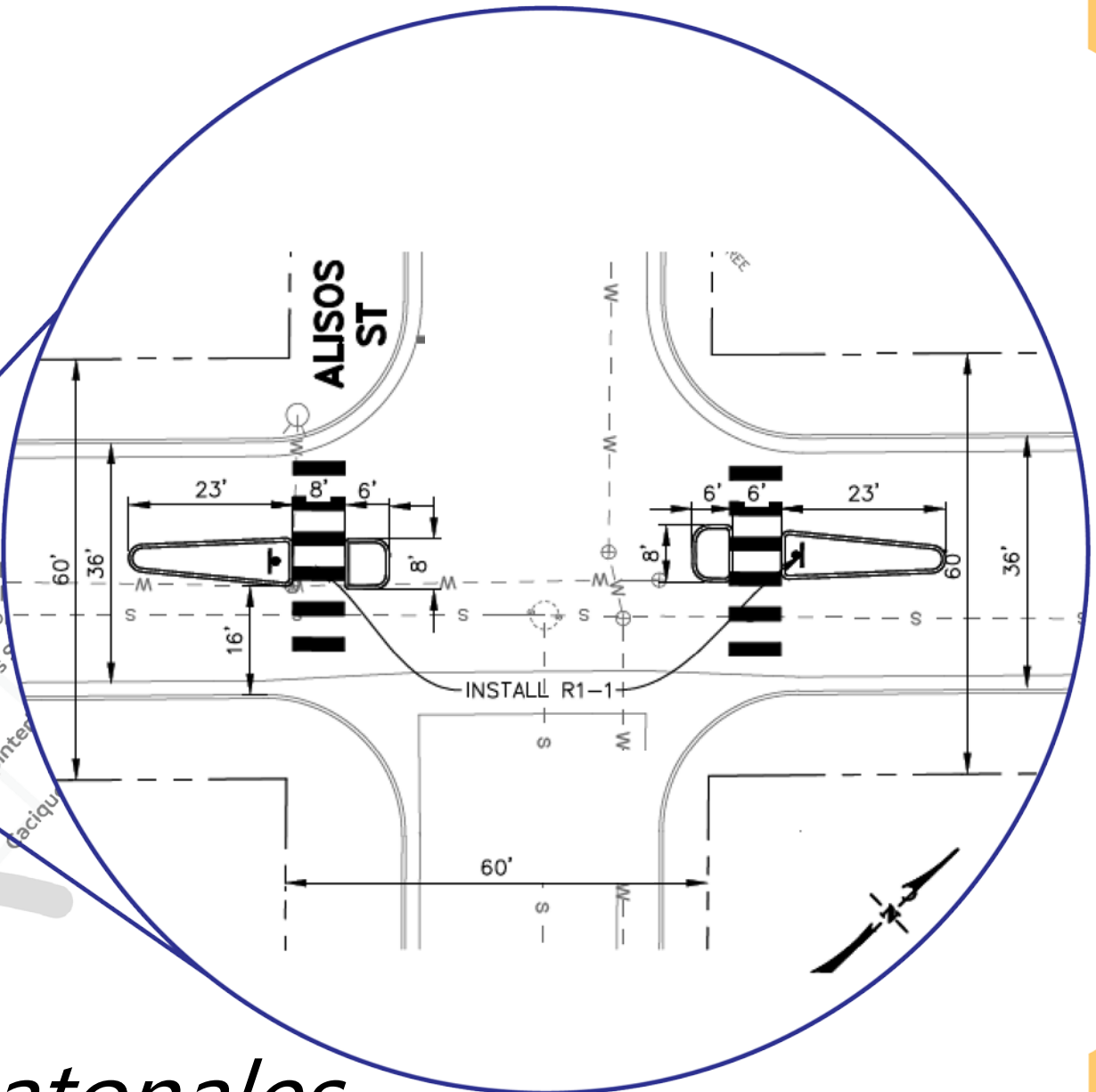
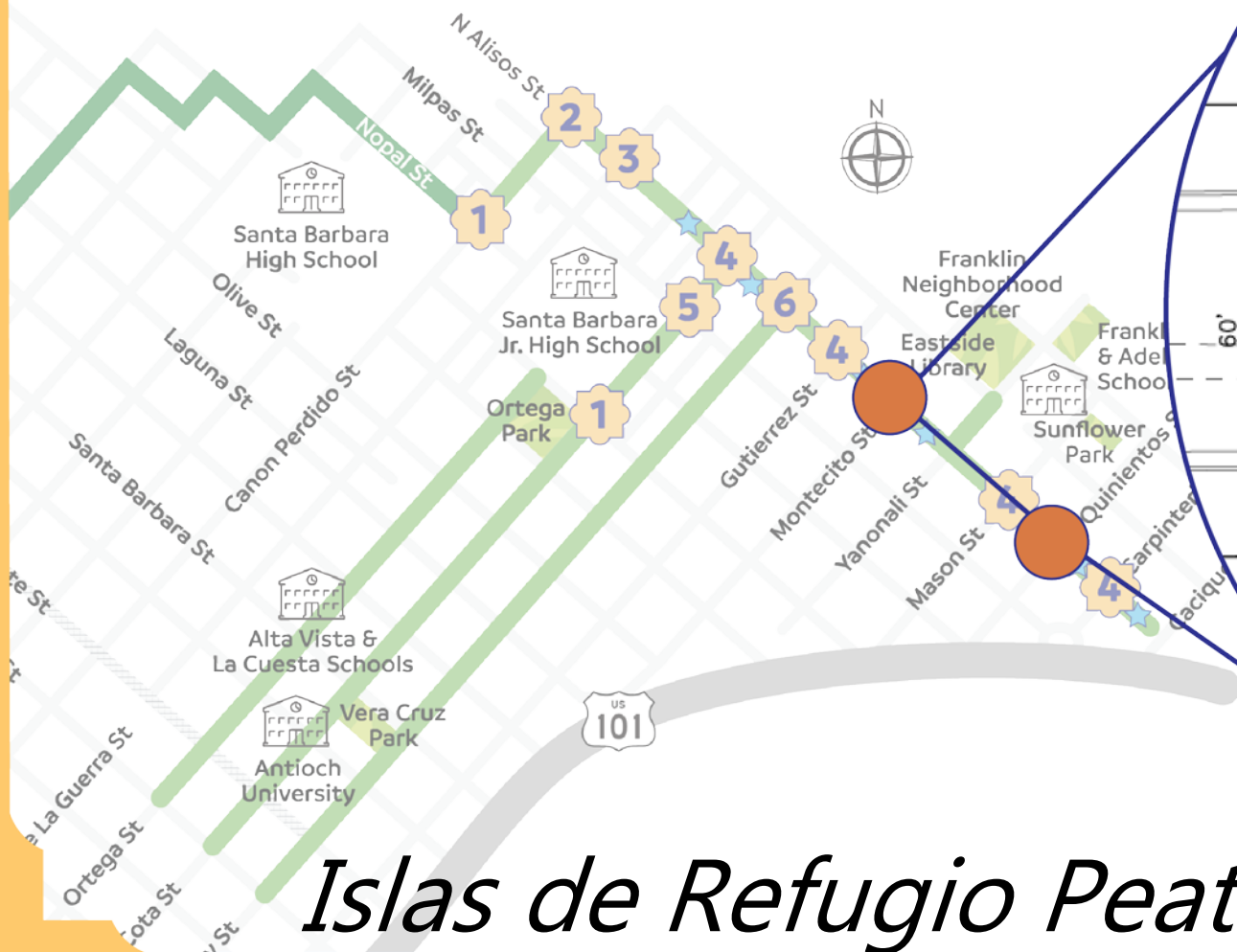


*Cruce Peatonal Mejorado y Mediana Desviador de Tráfico*





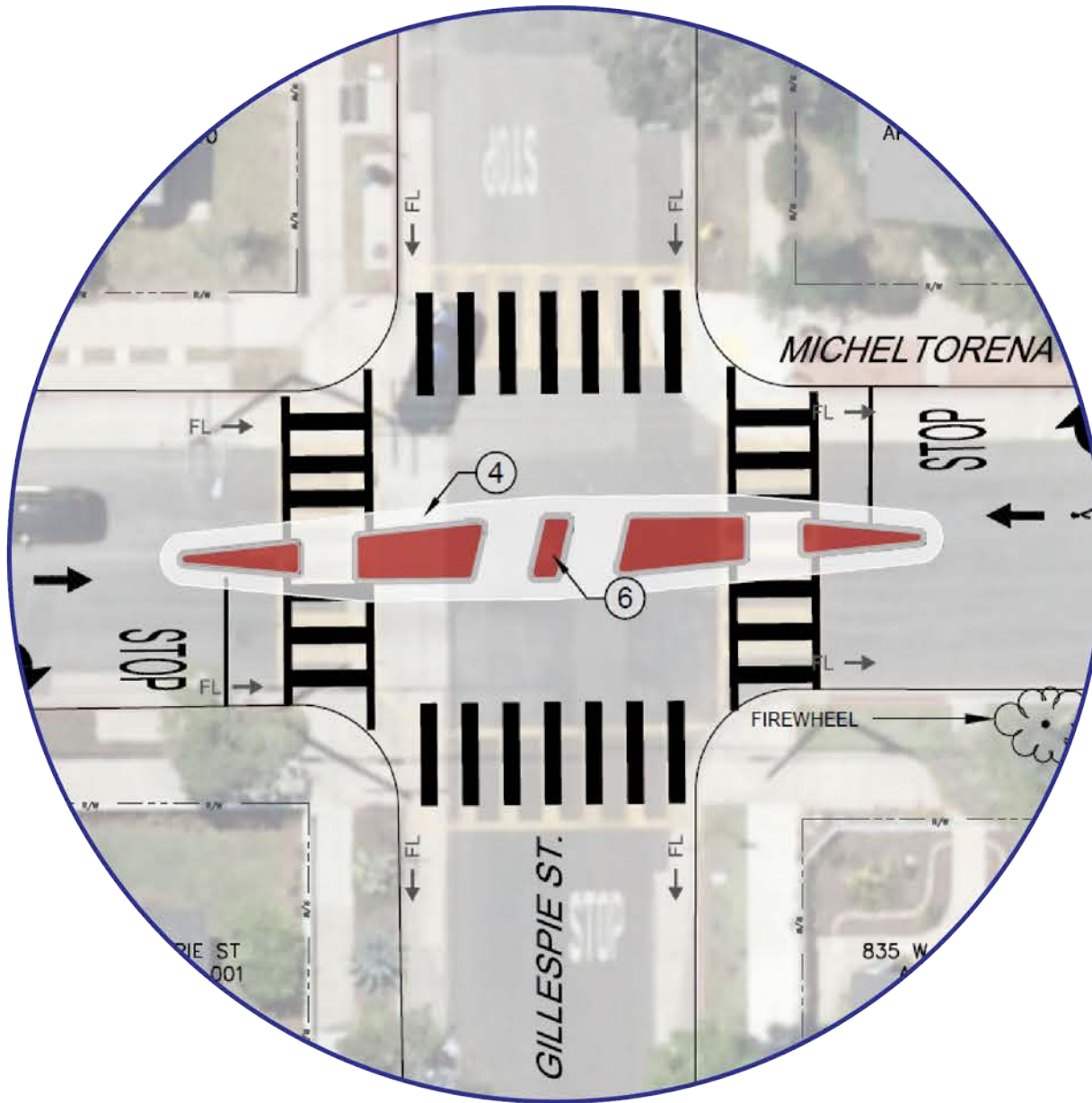
# Pedestrian Refuge Islands



*Islas de Refugio Peatonales*

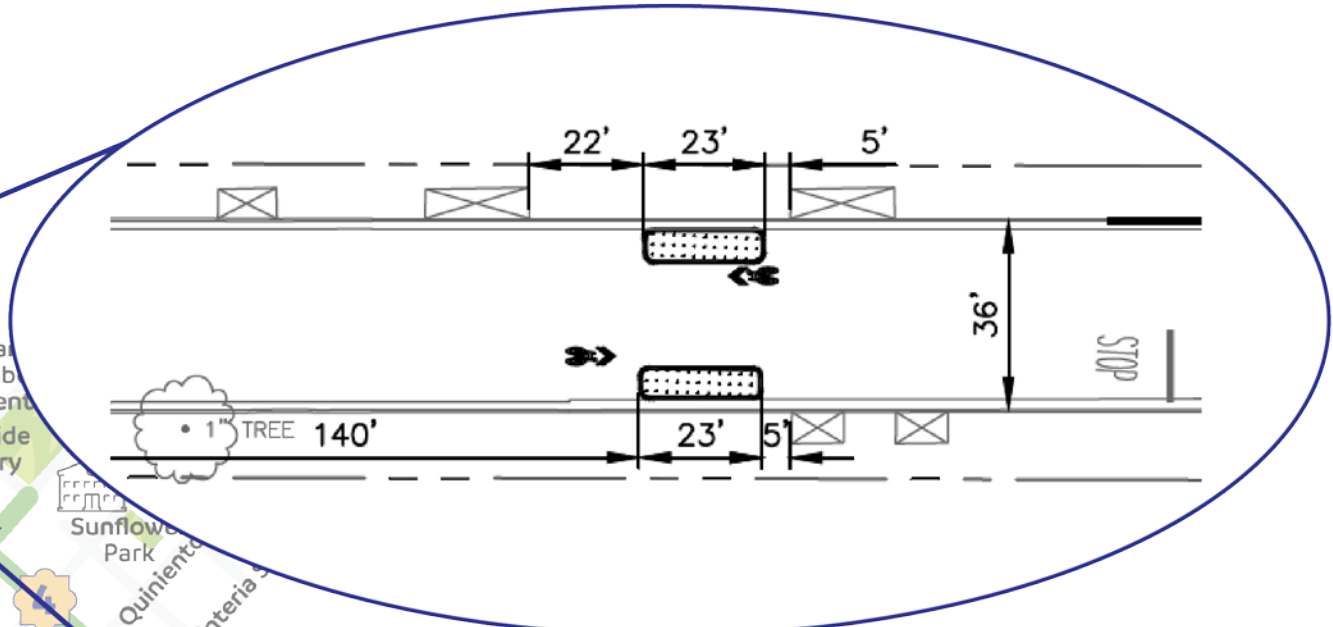
# Traffic Diverter Desviador de Tráfico







# Landscaped Peninsulas



*Penínsulas Ajardinadas*



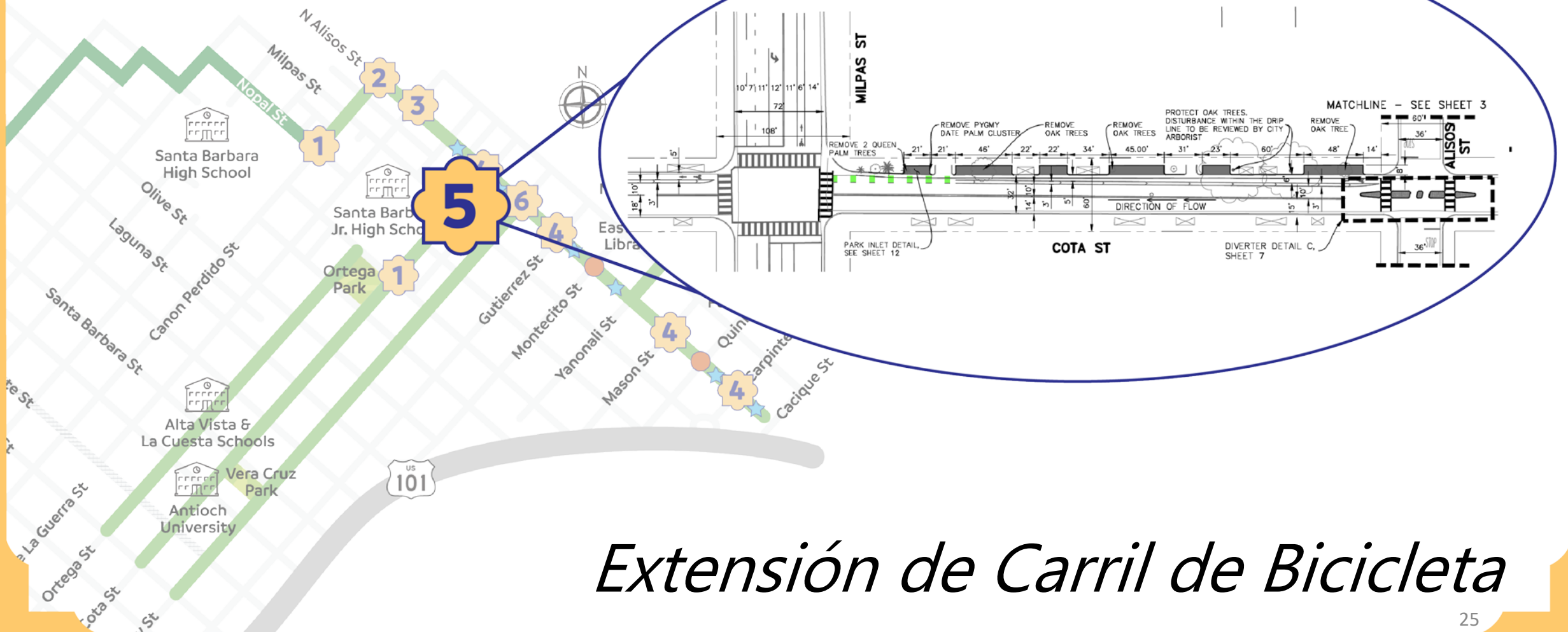


# Additional Improvements Along School Routes

*Mejoras Adicionales a lo  
Largo de las Rutas Escolares*



# Bike Lane Extension



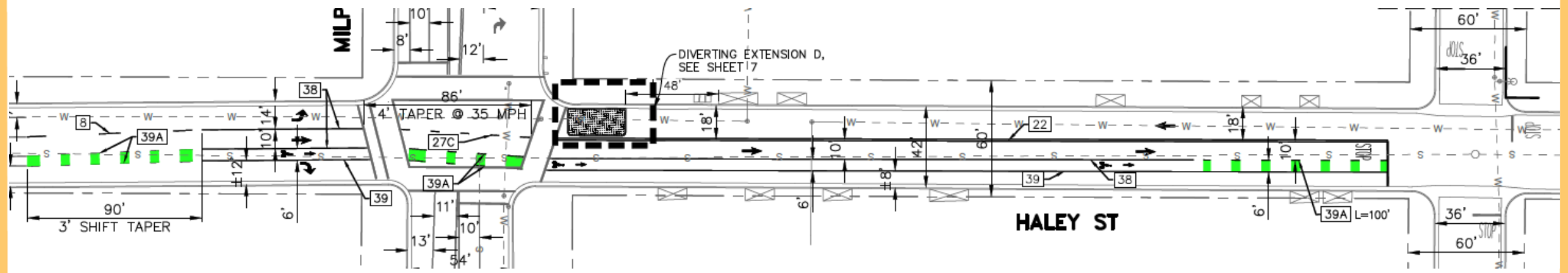
*Extensión de Carril de Bicicleta*

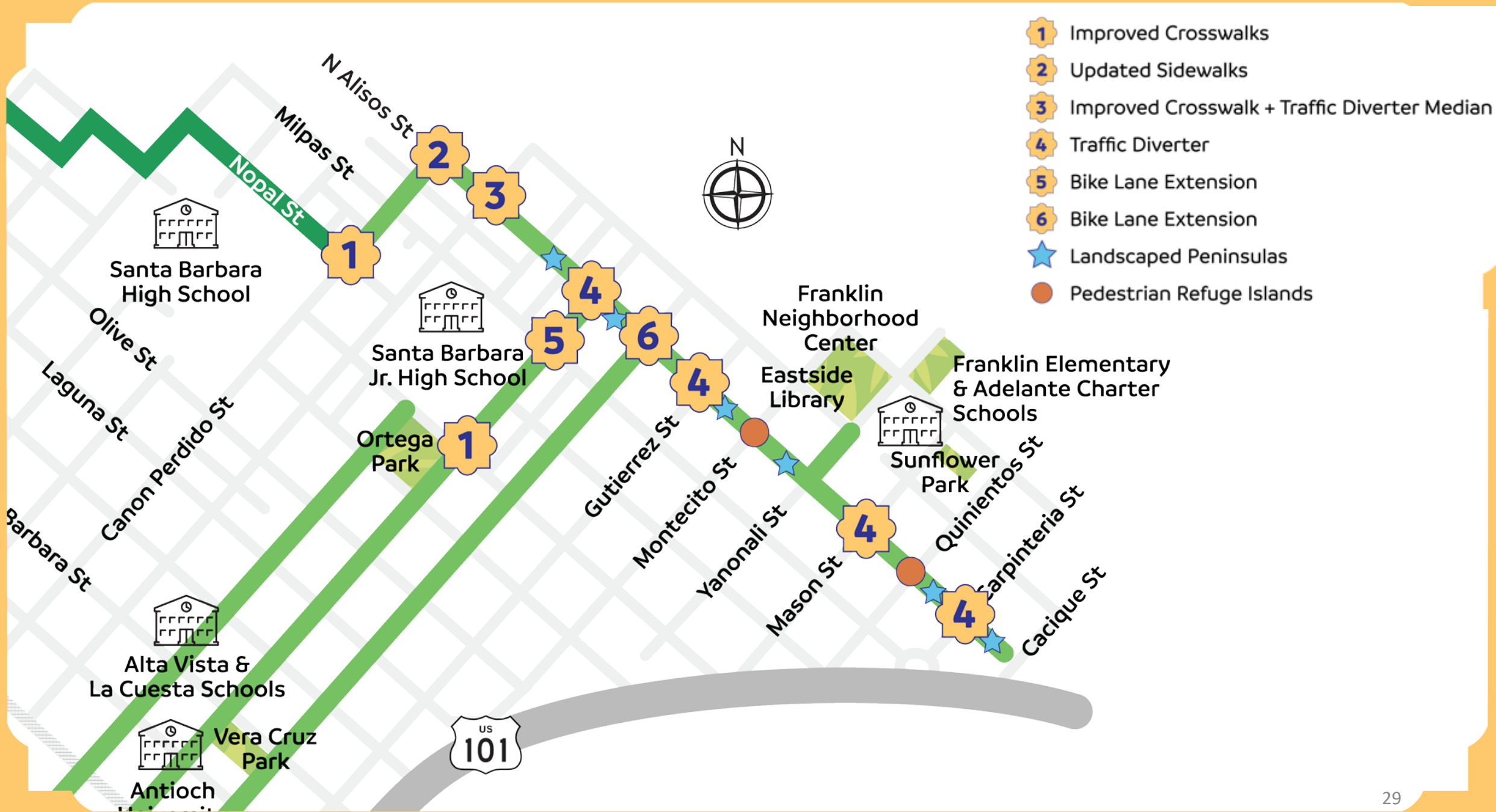




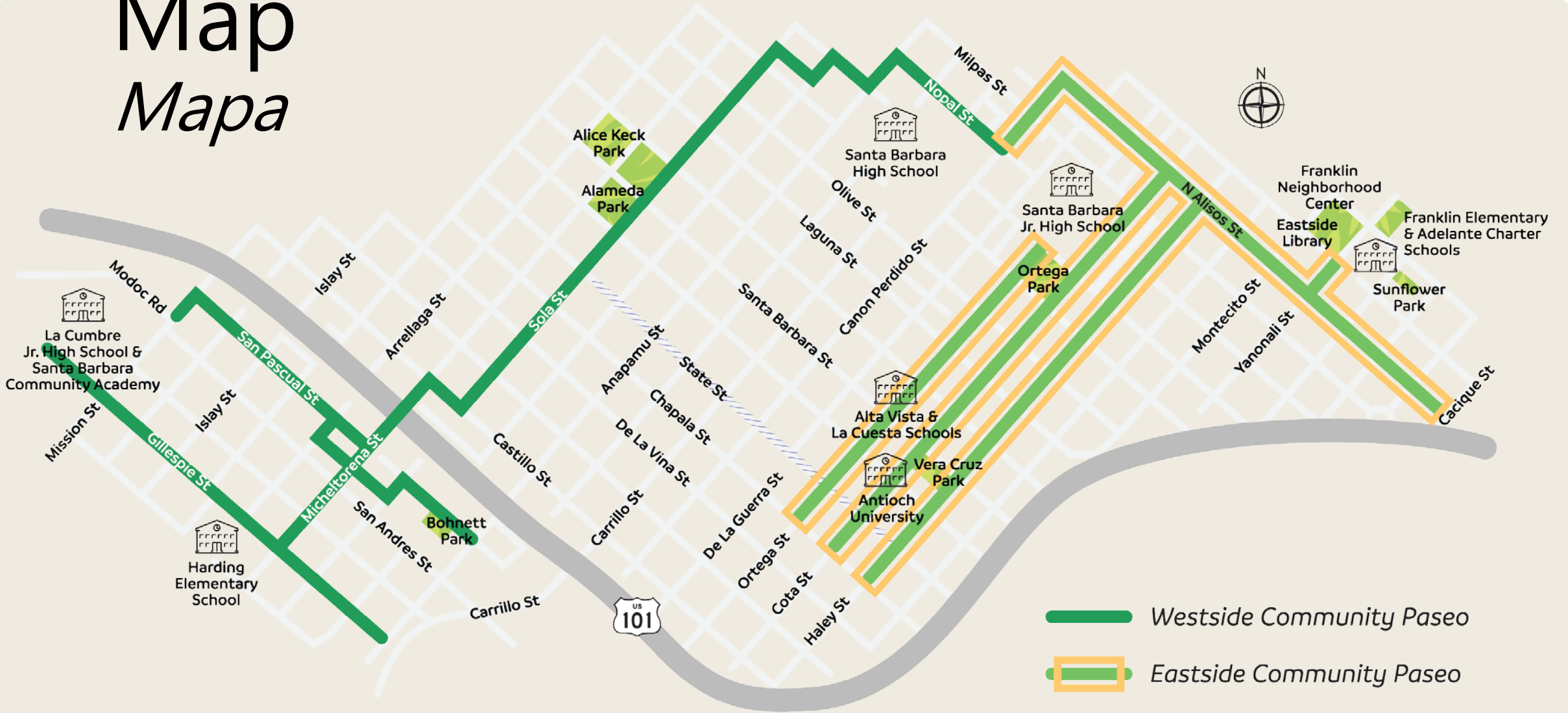
Milpas St.

Alisos St.





# Map *Mapa*





# Future Paseos

*Paseos Futuros*

State Street - Paseo Centro



- Eliminate all traffic fatalities & severe injuries
- Increase safe, healthy, & equitable mobility
- Eliminar todas las muertes de trafico y lesiones graves
- Aumentar la movilidad segura, saludable, y equitativa





Jessica Grant

Supervising Transportation Planner

805.897.2542

[EastsideCommunityPaseos@santabarbaraca.gov](mailto:EastsideCommunityPaseos@santabarbaraca.gov)

[SantaBarbaraCA.gov/EastsideCommunityPaseos](http://SantaBarbaraCA.gov/EastsideCommunityPaseos)

